

PERSPECTIVA AGROCLIMÁTICA 2021/2022 EN EL ÁREA AGRÍCOLA DEL PARAGUAY

Ing Agr Eduardo M. Sierra
Especialista en Agroclimatología



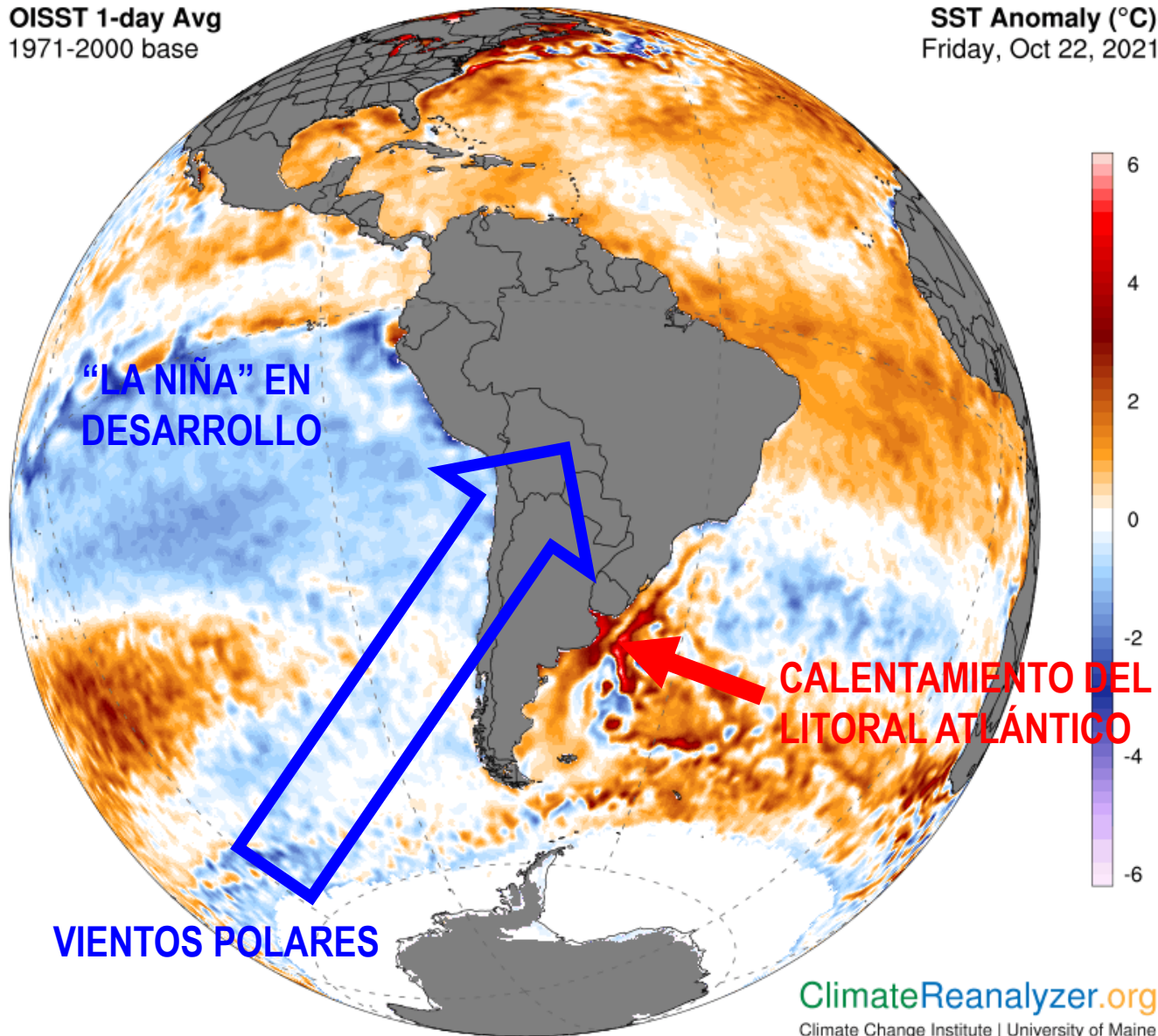
26 de Octubre de 2021

BLOQUE 1. ESTADO DEL SISTEMA CLIMÁTICO Y COMPULSA DE PRONÓSTICOS



OISST1-day Avg
1971-2000 base

SST Anomaly (°C)
Friday, Oct 22, 2021

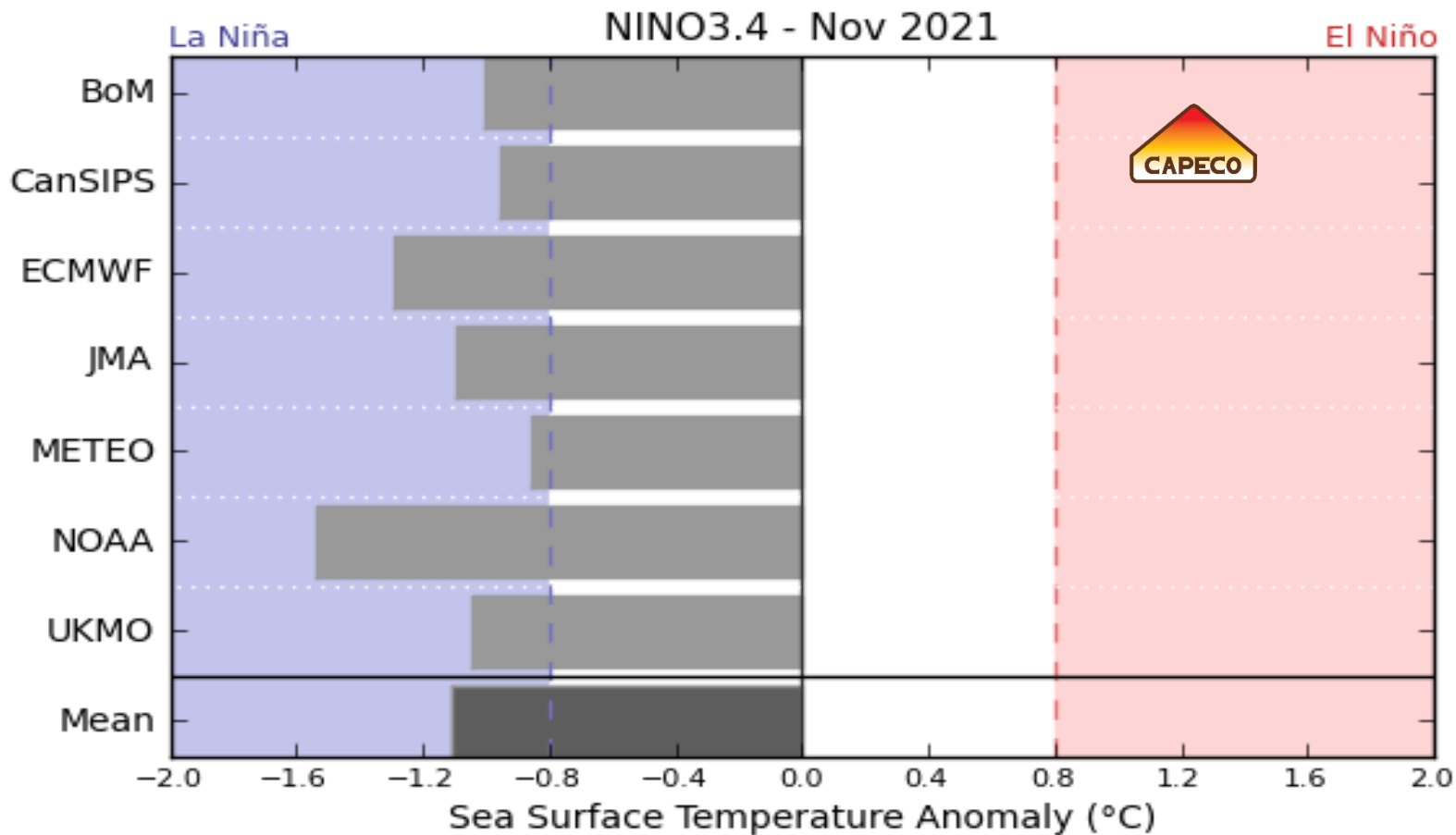


**“LA NIÑA” EN
DESARROLLO**

**CALENTAMIENTO DEL
LITORAL ATLÁNTICO**

VIENTOS POLARES

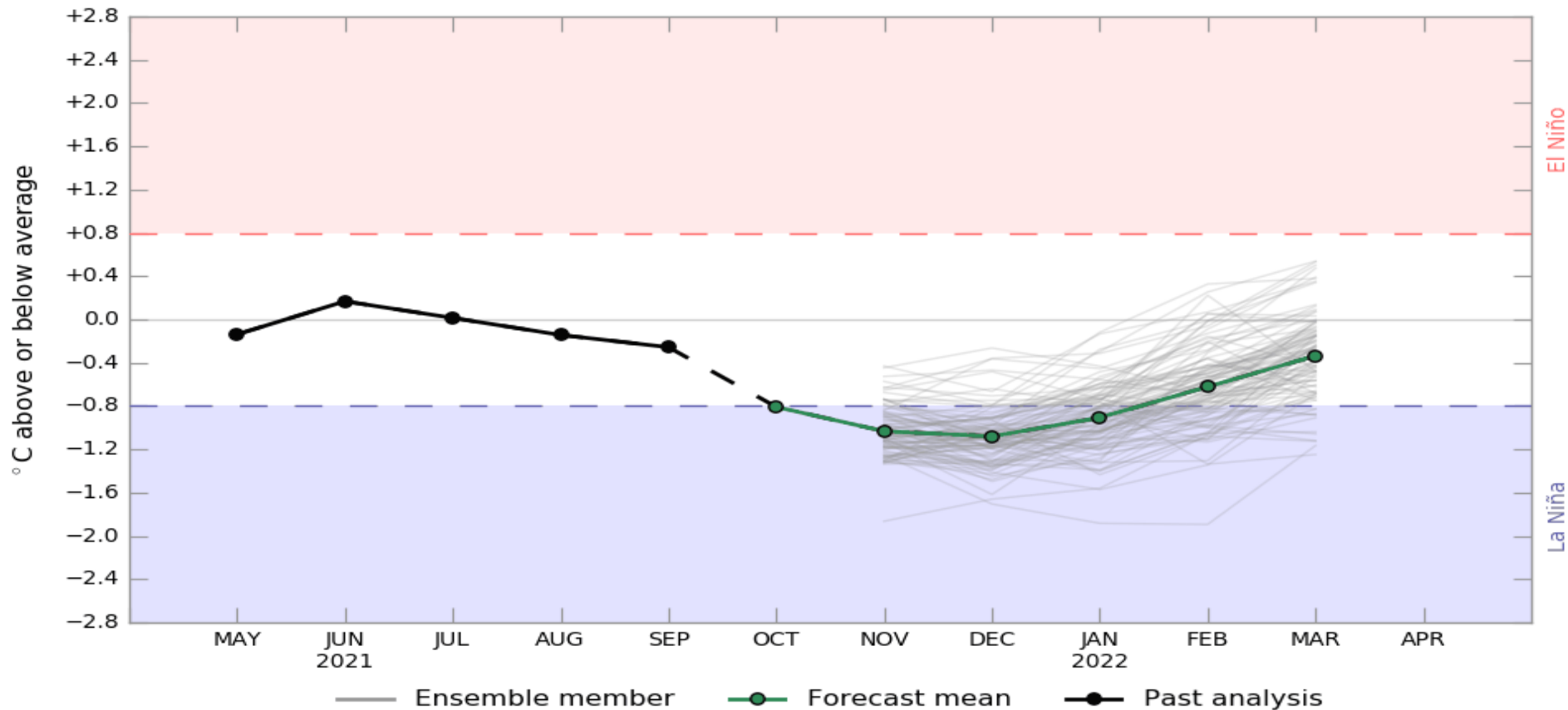




© Copyright Australian Bureau of Meteorology

COMPULSA DE PRONÓSTICOS DE DISTINTAS FUENTES DE ANOMALIAS DE TEMPERATURA DEL PACÍFICO ECUATORIAL EN LA ZONA “EL NIÑO 3.4” – 12 de Octubre de 2021 -Fuente BOM, Australia.

Monthly sea surface temperature anomalies for NINO3.4 region

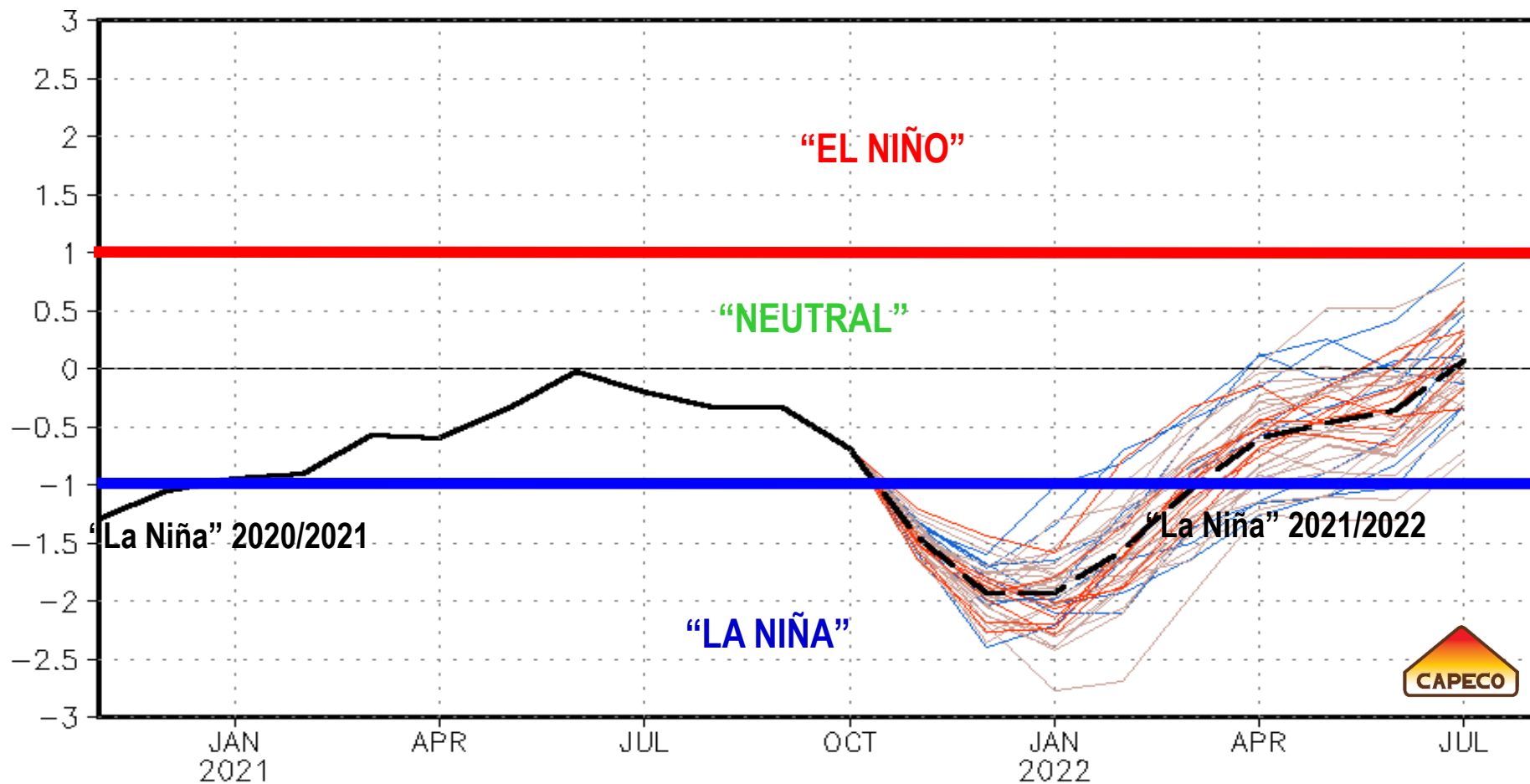


www.bom.gov.au/climate
Commonwealth of Australia 2021, Australian Bureau of Meteorology

Model run: 9 Oct 2021

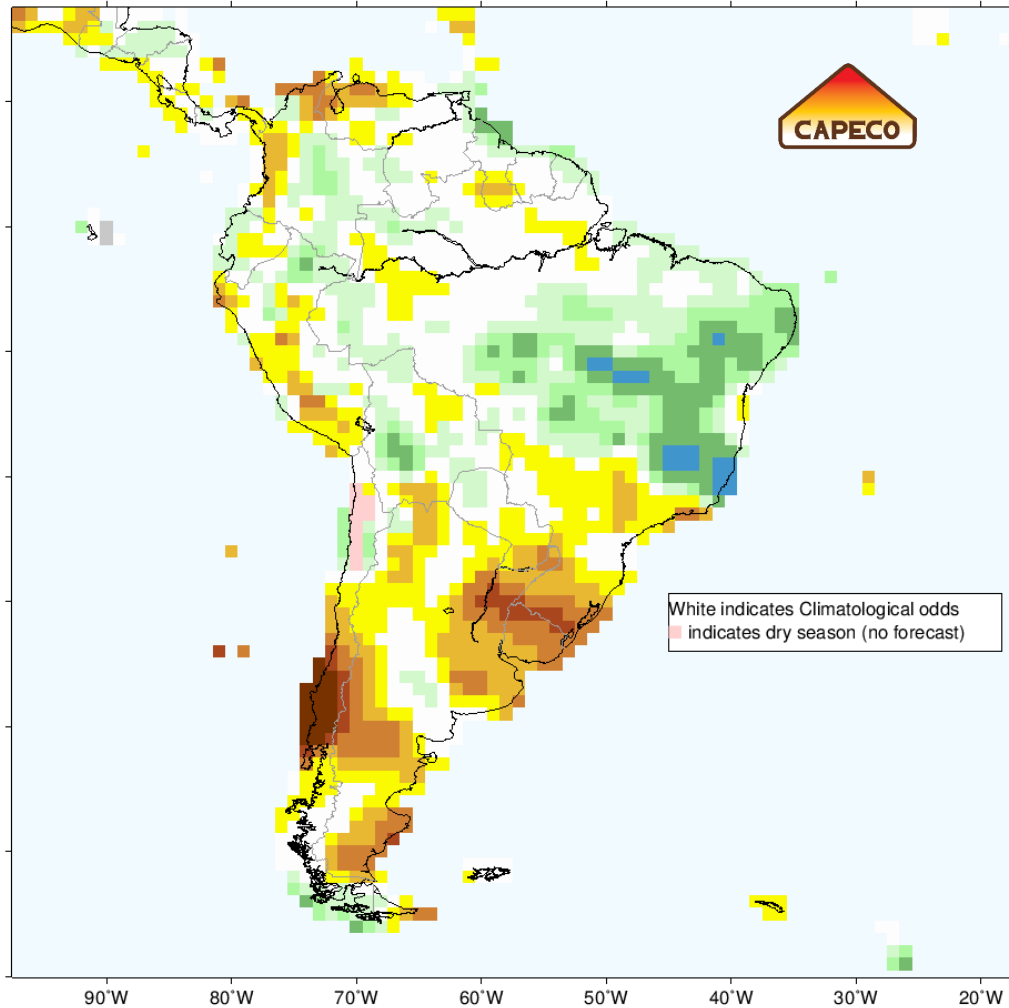
Model: ACCESS-S1
Base period 1990-2012

REANÁLISIS Y PRONÓSTICO DE ANOMALIAS DE TEMPERATURA DEL PACÍFICO ECUATORIAL EN LA ZONA “EL NIÑO 3.4”
12 de Octubre de 2021 -Fuente BOM, Australia.

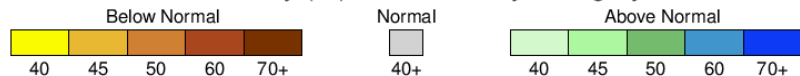


REANÁLISIS Y PRONÓSTICO DE ANOMALIAS DE TEMPERATURA DEL PACÍFICO ECUATORIAL EN LA ZONA “EL NIÑO 3.4” – 23 de Octubre de 2021 -Fuente NOAA, EE.UU.

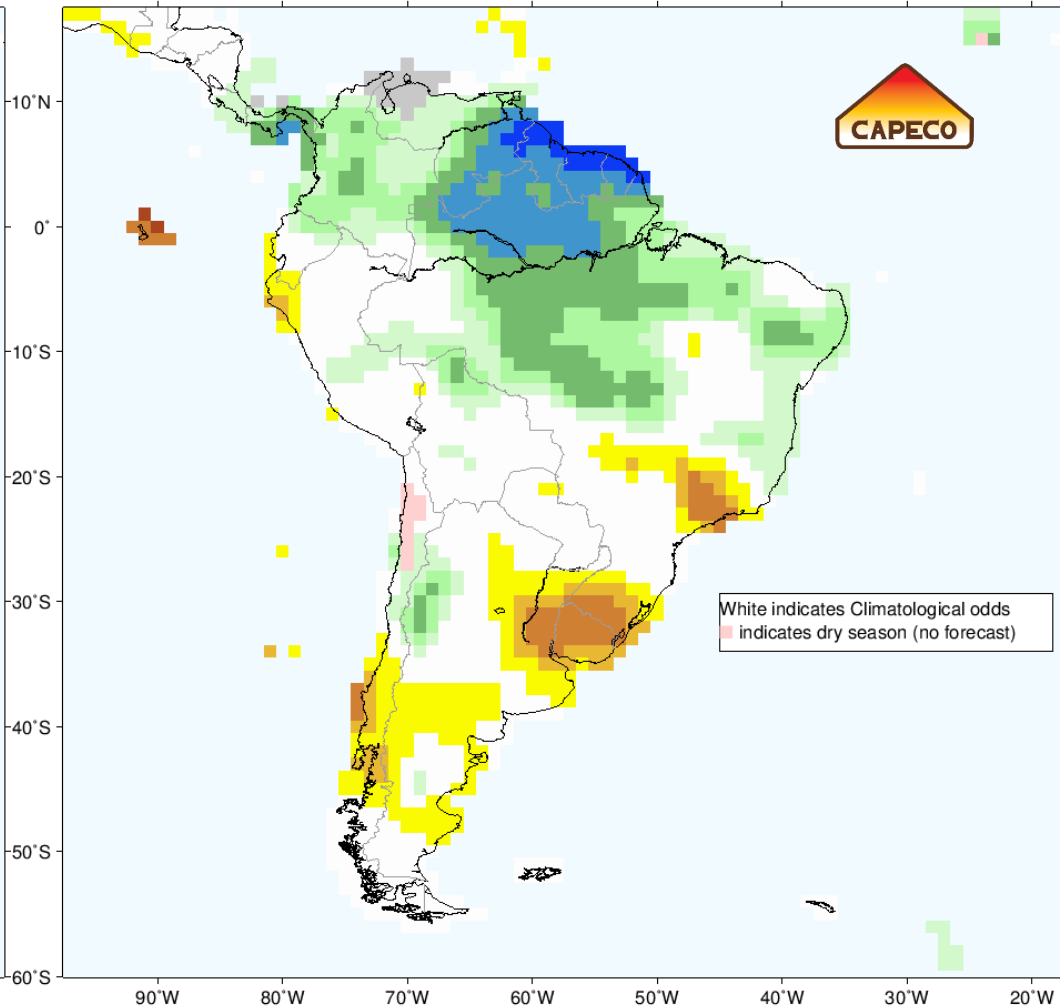
IRI Multi-Model Probability Forecast for Precipitation for October–November–December 2021, Issued August 2021



Probability (%) of Most Likely Category



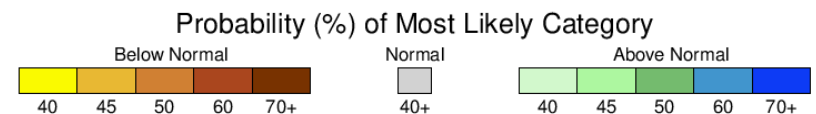
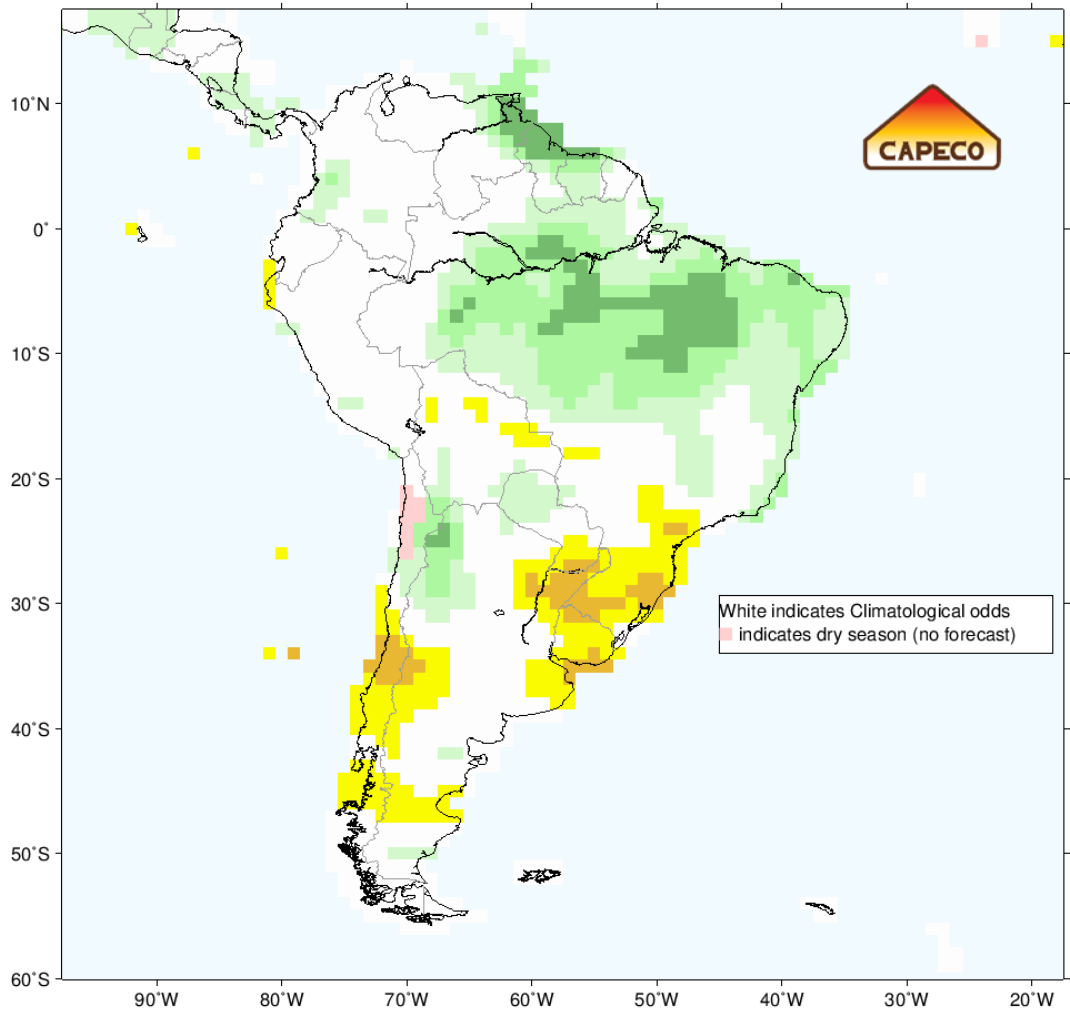
IRI Multi-Model Probability Forecast for Precipitation for November–December–January 2022, Issued October 2021



Probability (%) of Most Likely Category



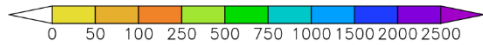
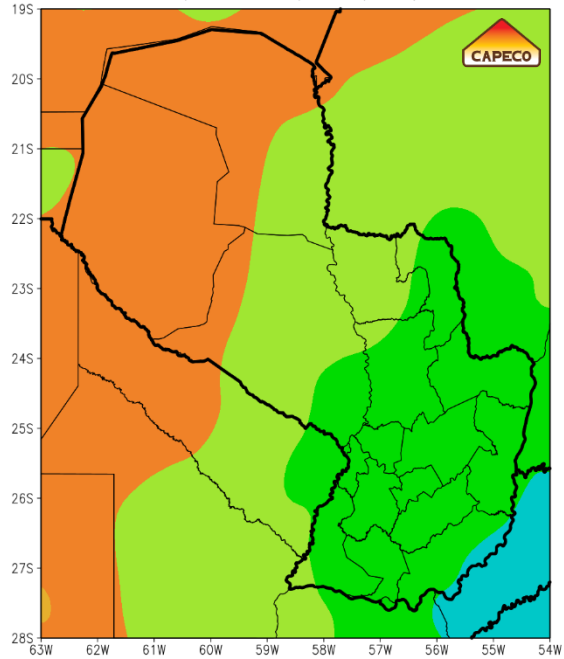
IRI Multi-Model Probability Forecast for Precipitation for February–March–April 2022, Issued October 2021



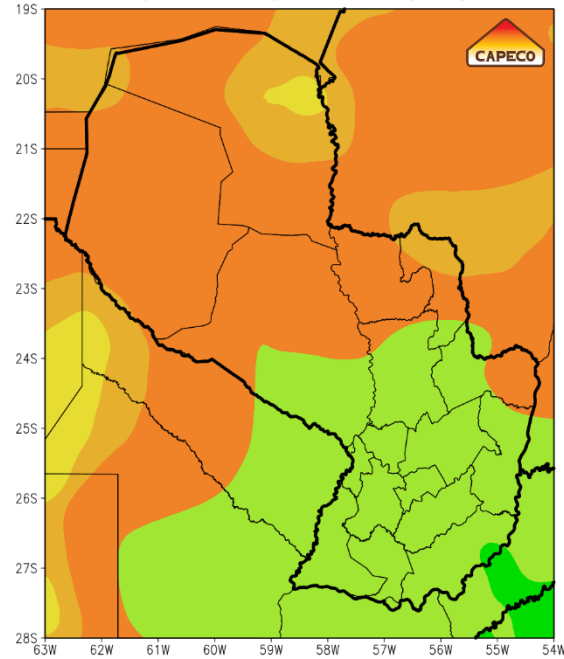
BLOQUE 2. PRONOSTICO DE BALANCE HÍDRICO DEL SUELO REGIONAL MENSUAL



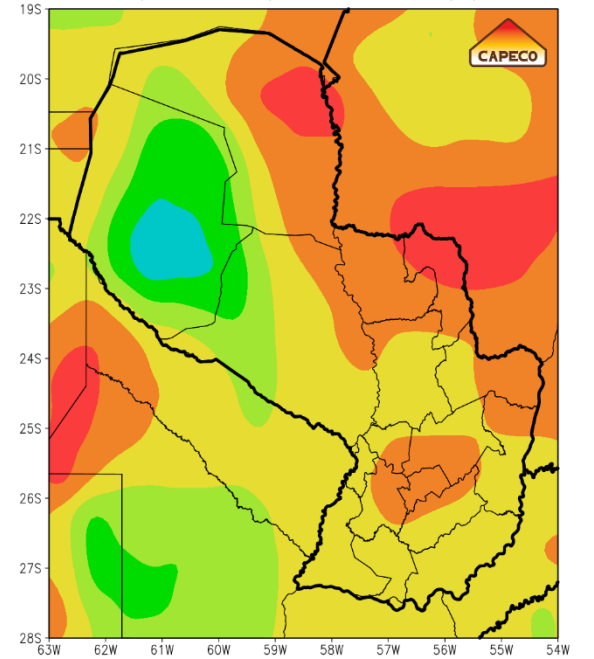
PRECIPITACION MEDIA
1/4 AL 30/09 (mm)



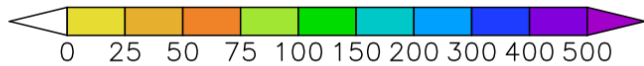
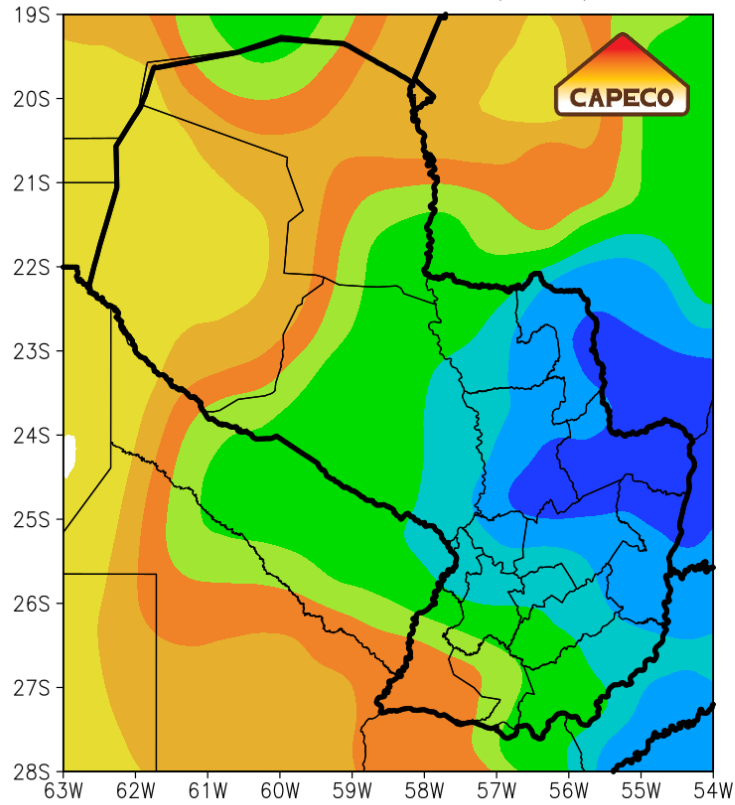
PRECIPITACION OBSERVADA
1/04 AL 30/09 2021 (mm)



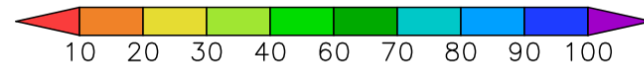
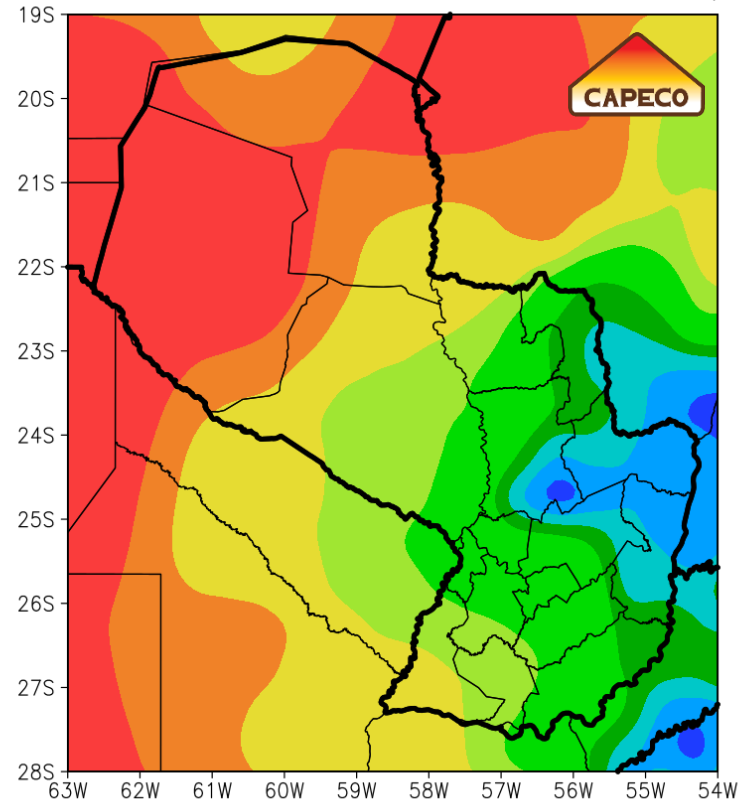
PRECIPITACION RELATIVA
1/04 AL 30/09 DE 2021 (%)



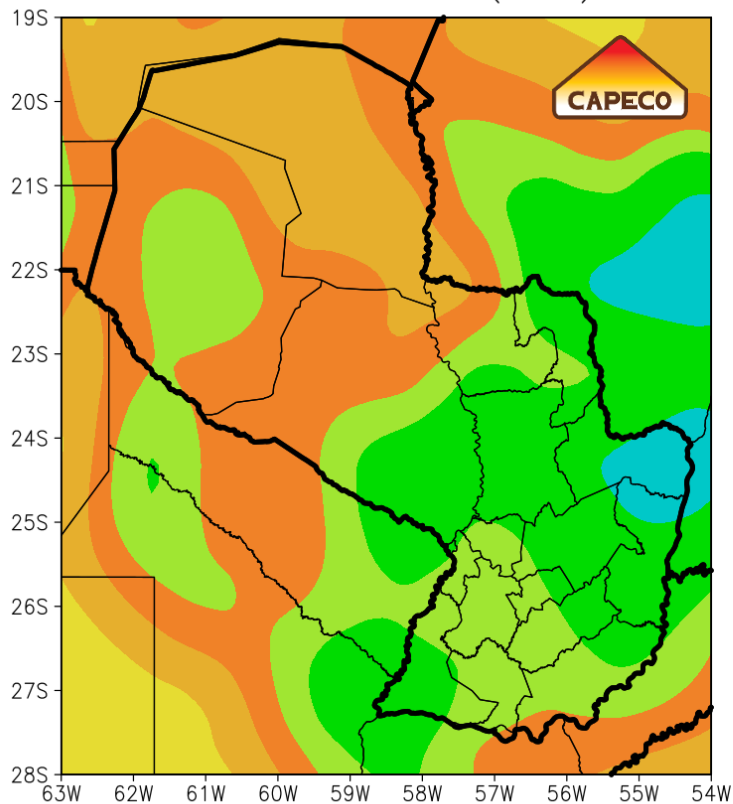
REANALISIS BHS AÑO 2021 MES 10
PRECIPITACION (mm)



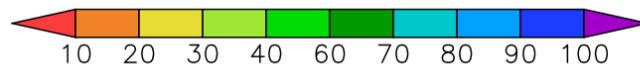
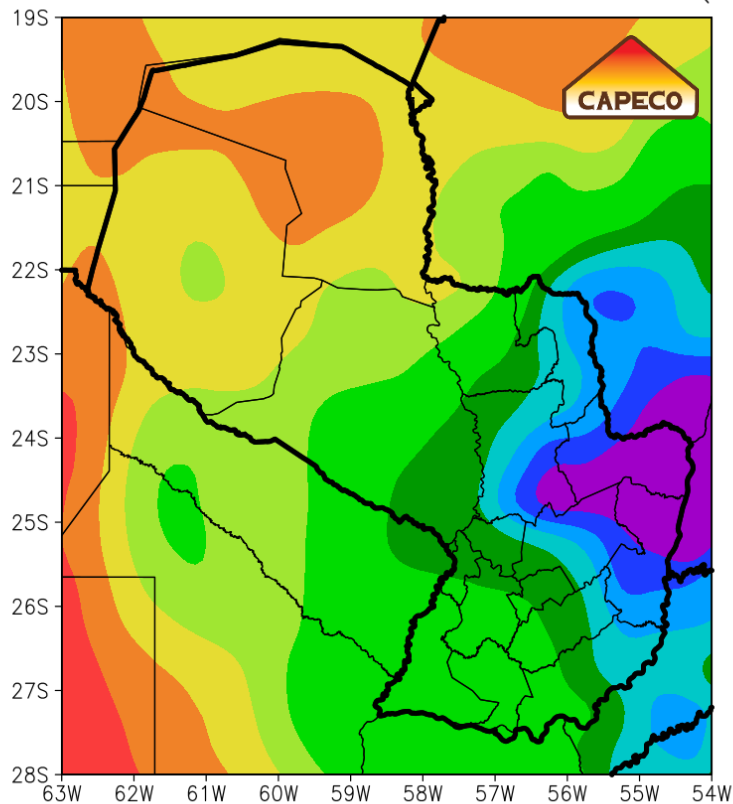
CONTENIDO DE AGUA DEL SUELO (%)



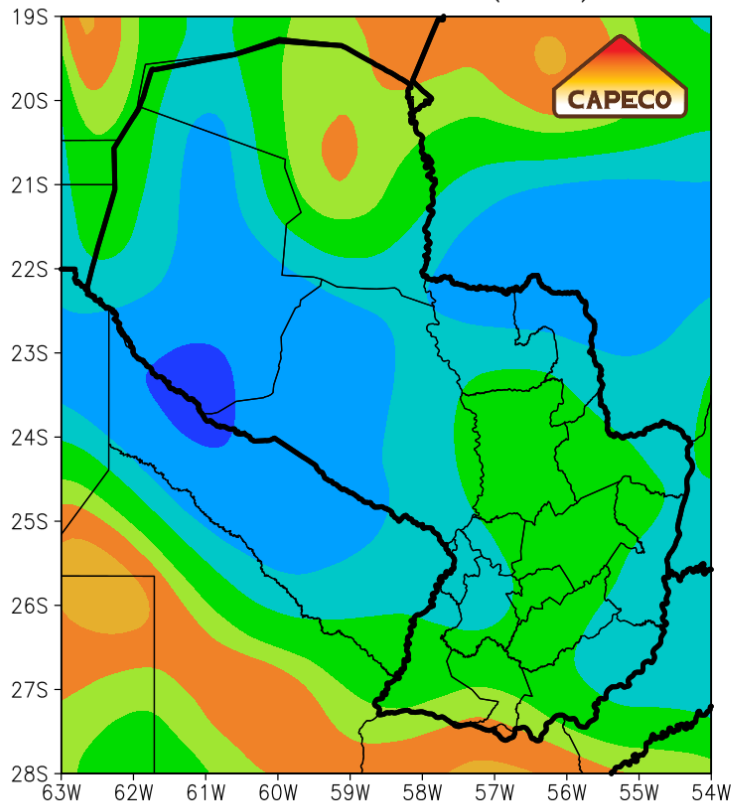
PRONOSTICO BHS AÑO 2021 MES 10 PRECIPITACION (mm)



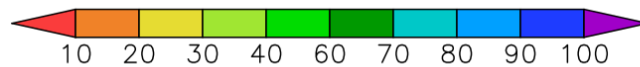
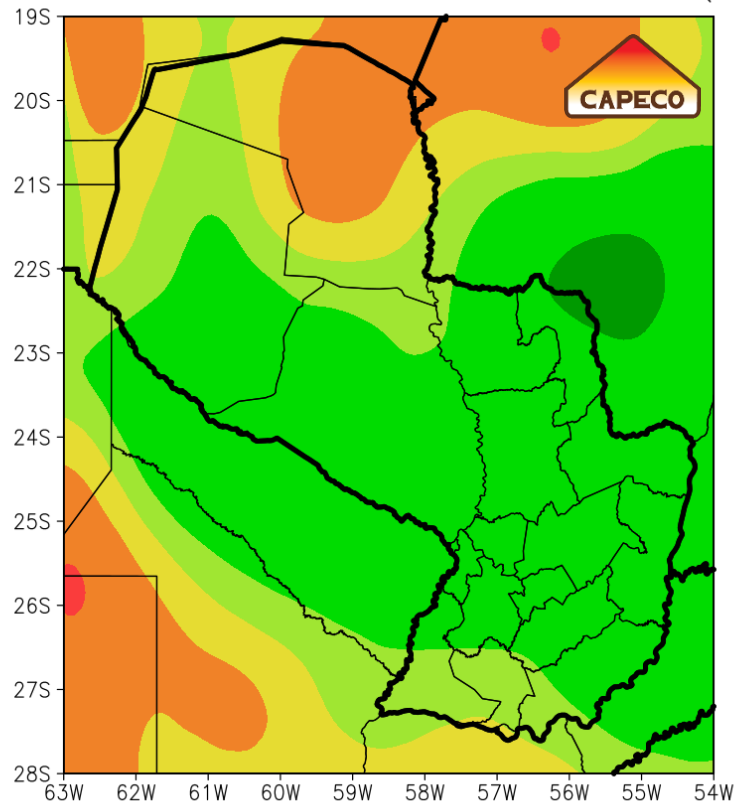
CONTENIDO DE AGUA DEL SUELO (%)



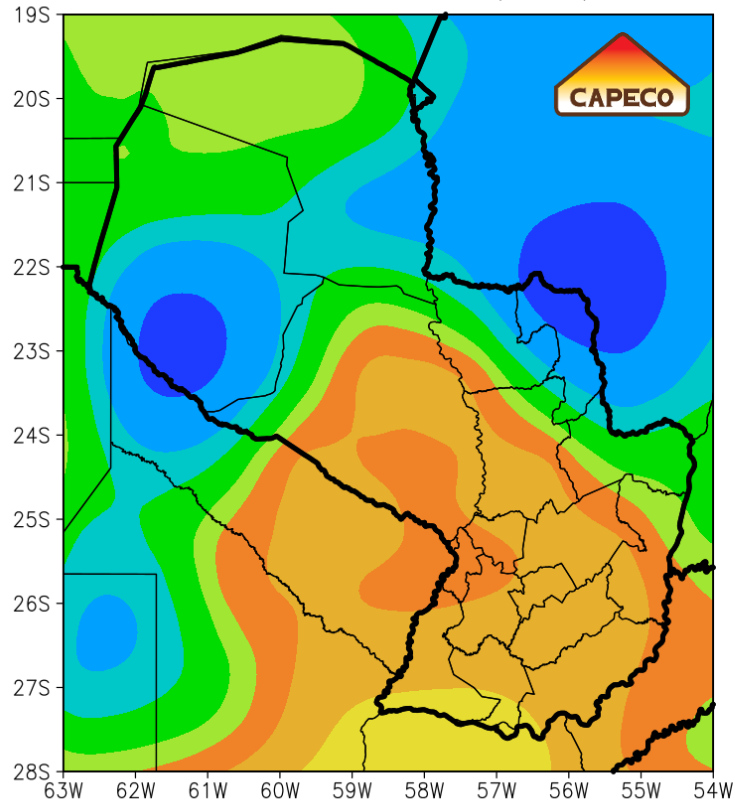
PRONOSTICO BHS AÑO 2021 MES 11
PRECIPITACION (mm)



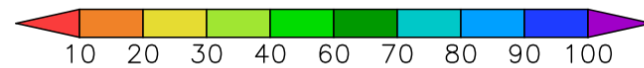
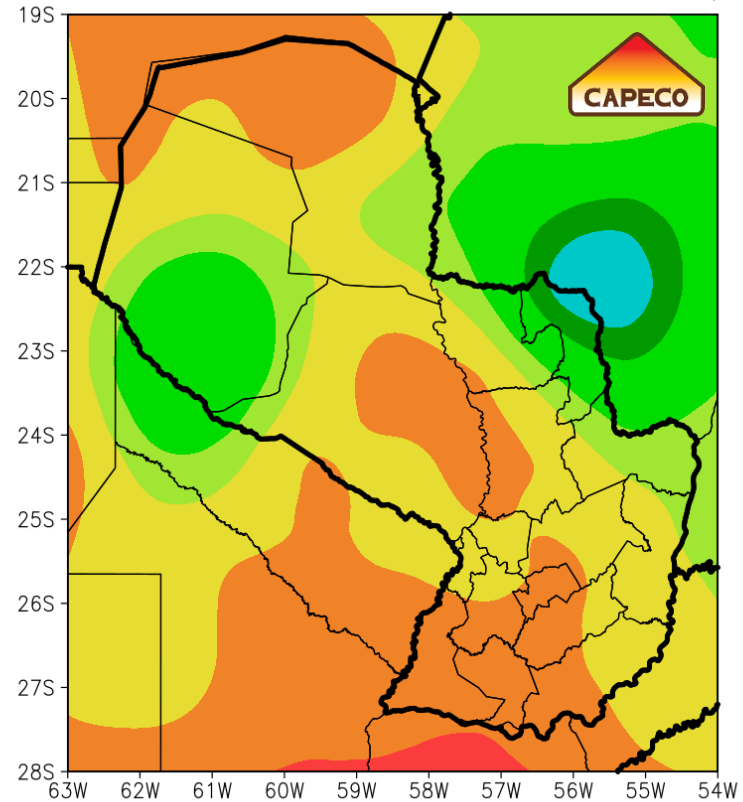
CONTENIDO DE AGUA DEL SUELO (%)



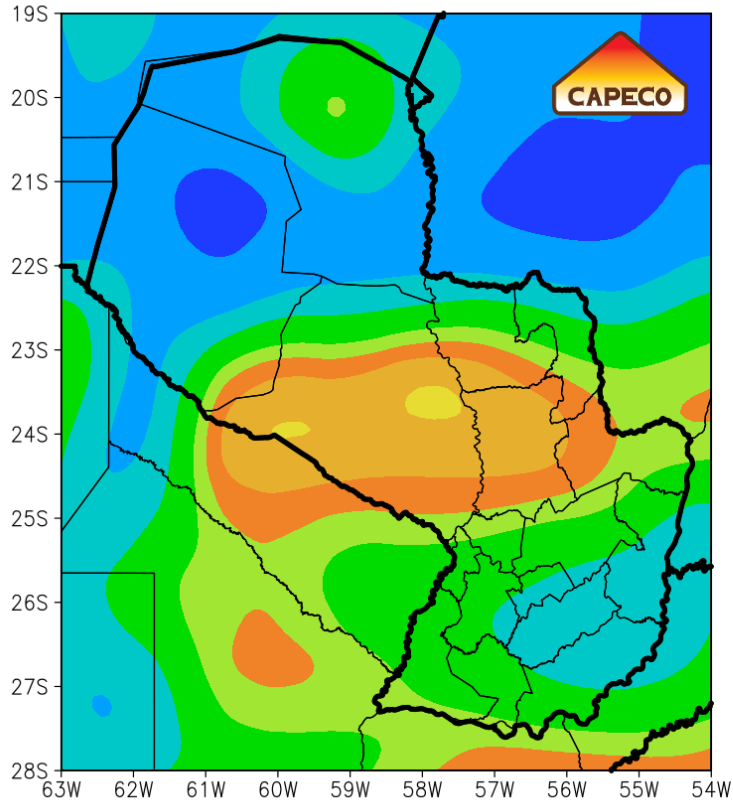
PRONOSTICO BHS AÑO 2021 MES 12
PRECIPITACION (mm)



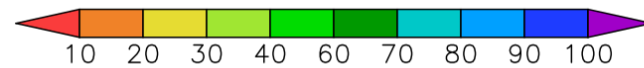
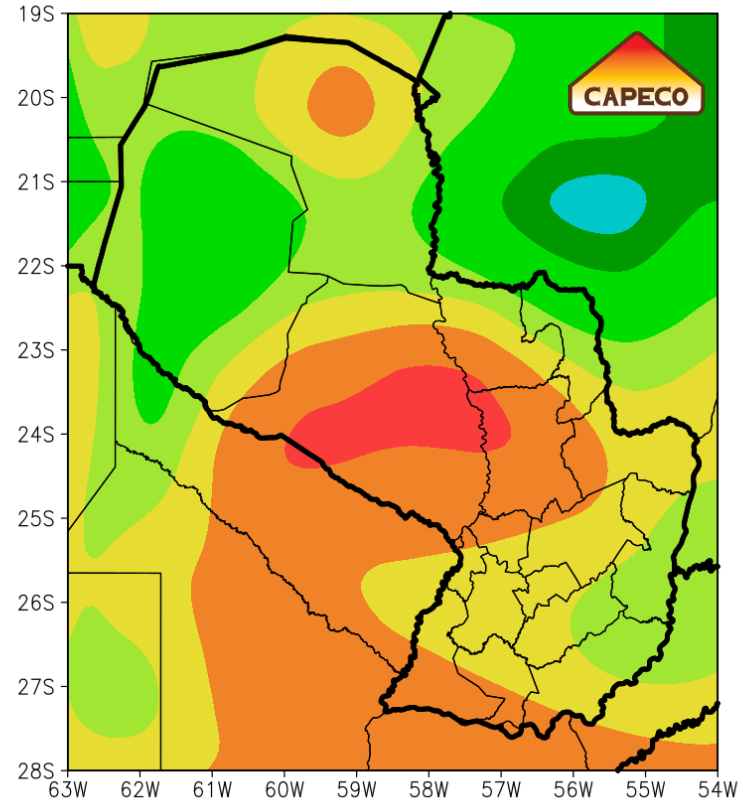
CONTENIDO DE AGUA DEL SUELO (%)



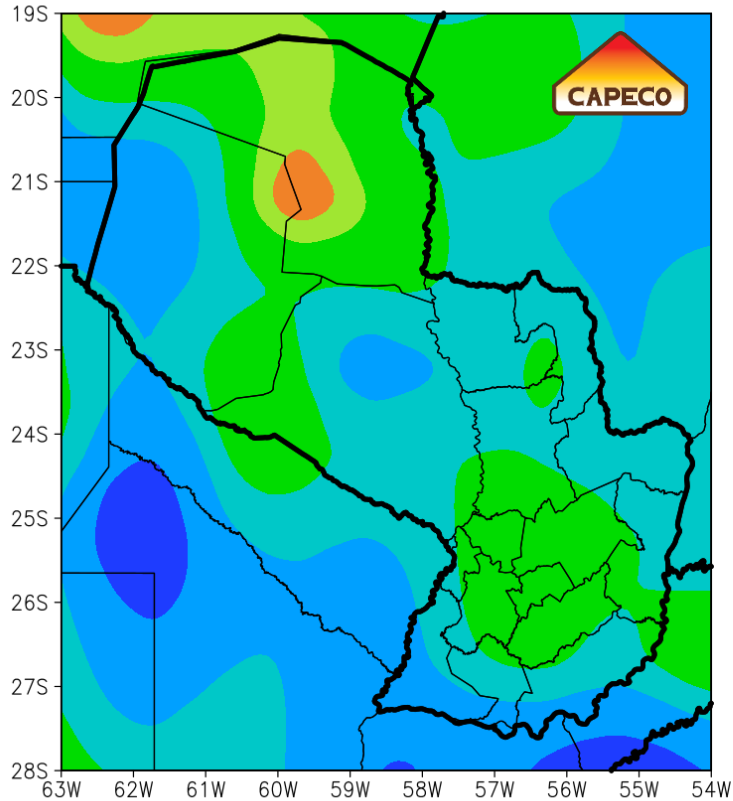
PRONOSTICO BHS AÑO 2022 MES 1
PRECIPITACION (mm)



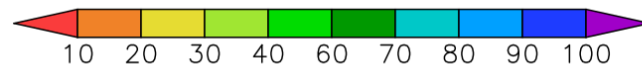
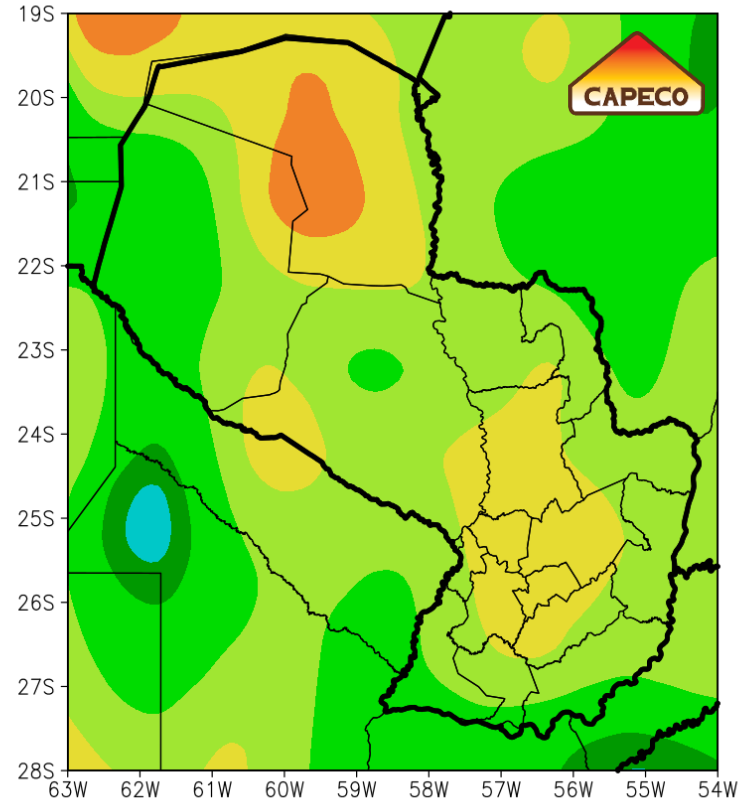
CONTENIDO DE AGUA DEL SUELO (%)



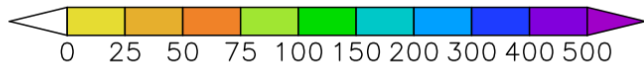
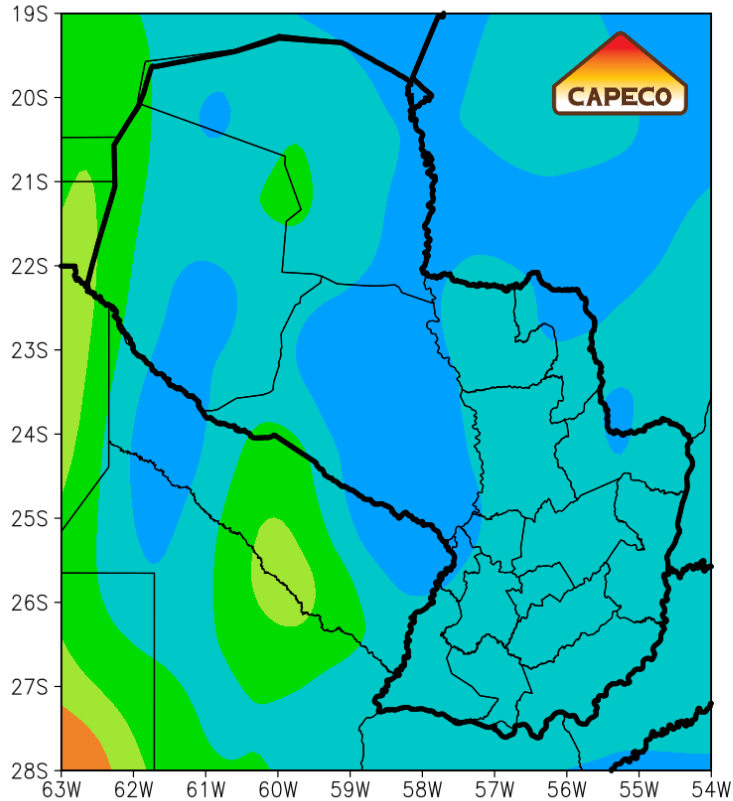
PRONOSTICO BHS AÑO 2022 MES 2 PRECIPITACION (mm)



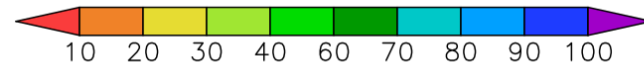
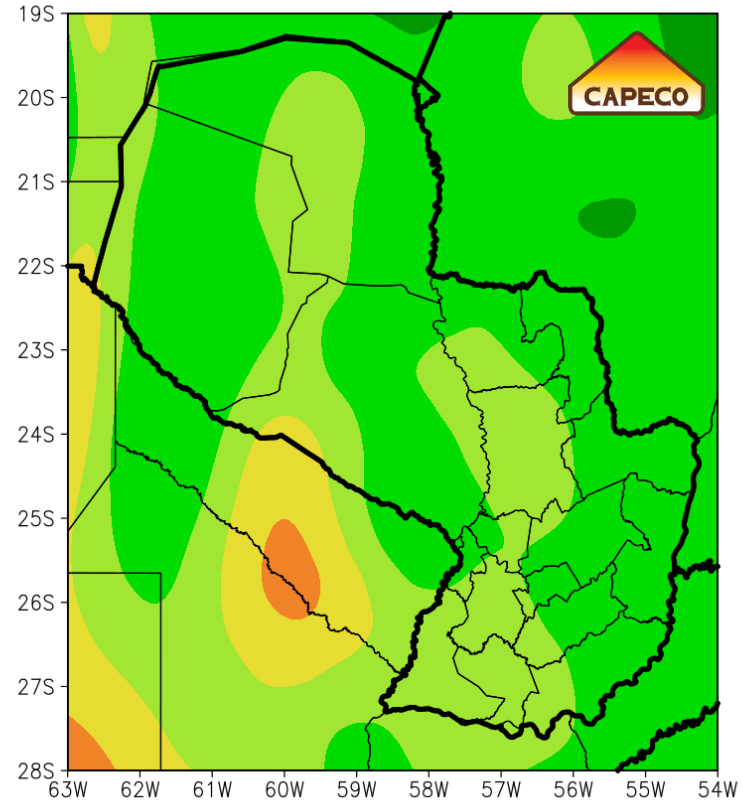
CONTENIDO DE AGUA DEL SUELO (%)



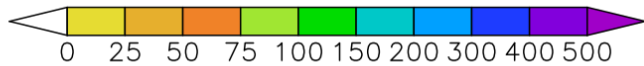
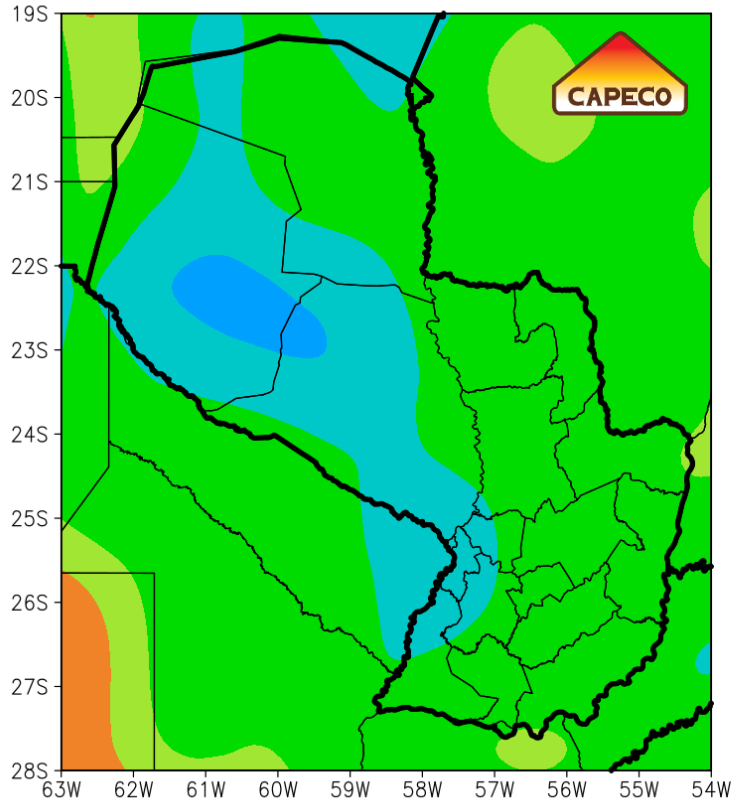
PRONOSTICO BHS AÑO 2022 MES 3 PRECIPITACION (mm)



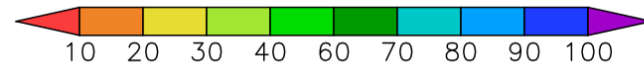
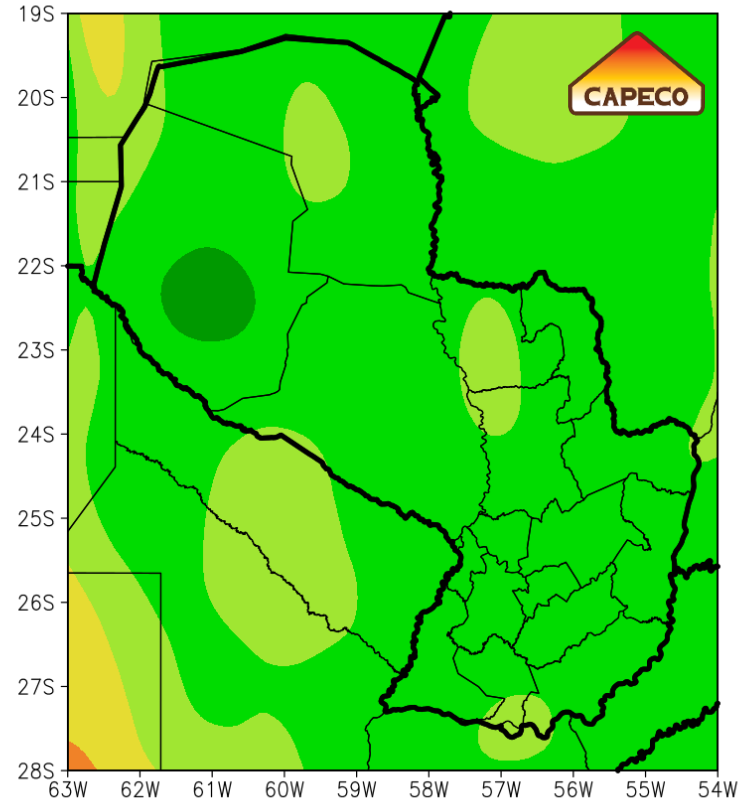
CONTENIDO DE AGUA DEL SUELO (%)



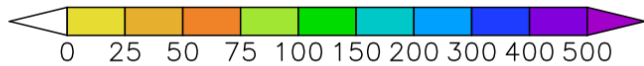
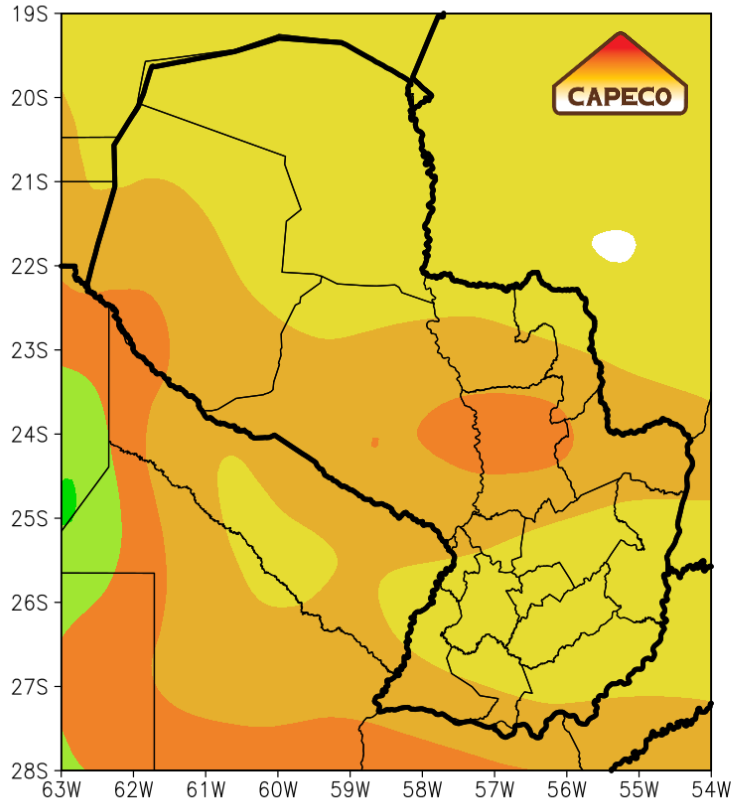
PRONOSTICO BHS AÑO 2022 MES 4
PRECIPITACION (mm)



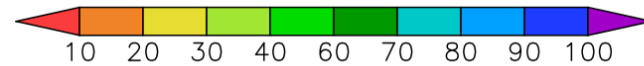
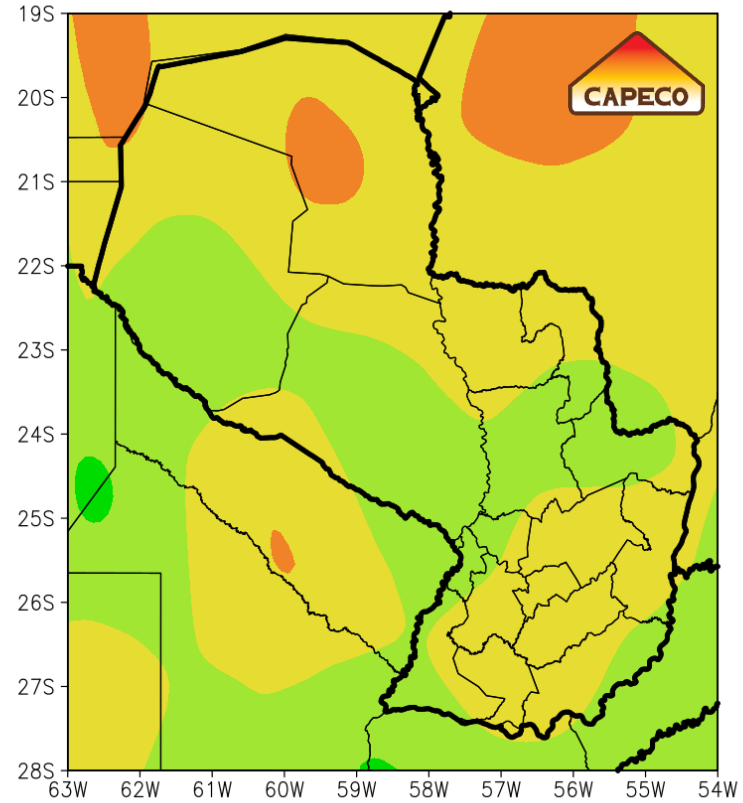
CONTENIDO DE AGUA DEL SUELO (%)



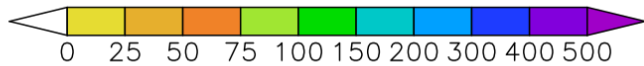
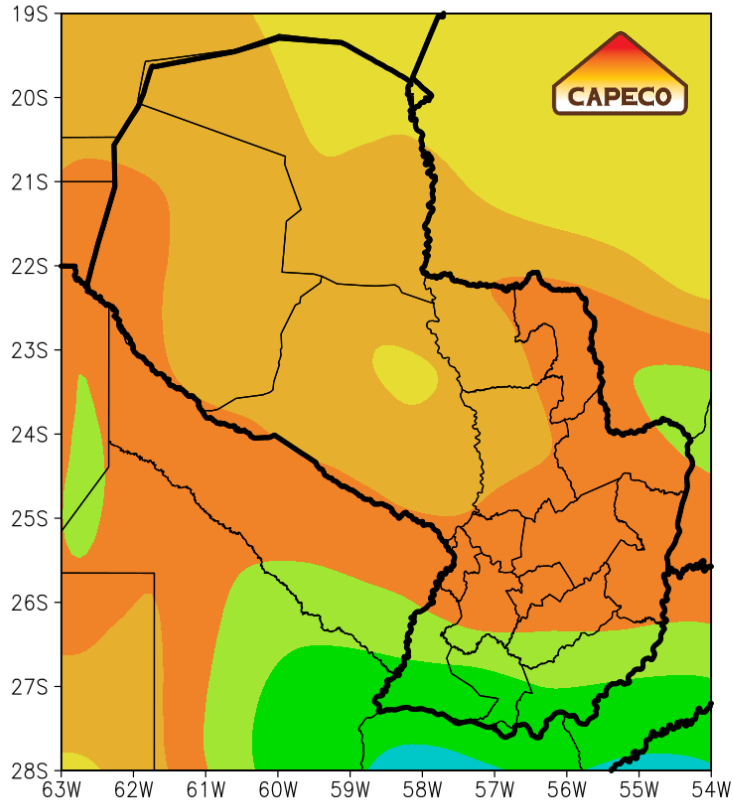
PRONOSTICO BHS AÑO 2022 MES 5
PRECIPITACION (mm)



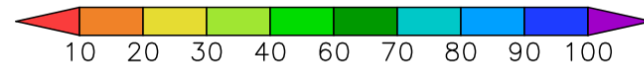
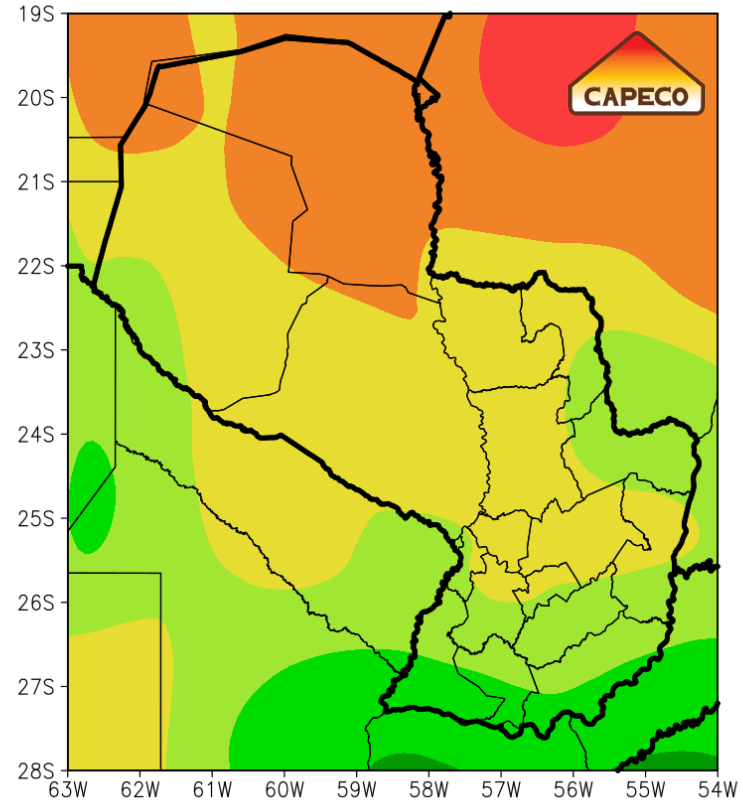
CONTENIDO DE AGUA DEL SUELO (%)



PRONOSTICO BHS AÑO 2022 MES 6 PRECIPITACION (mm)



CONTENIDO DE AGUA DEL SUELO (%)

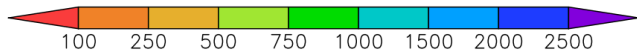
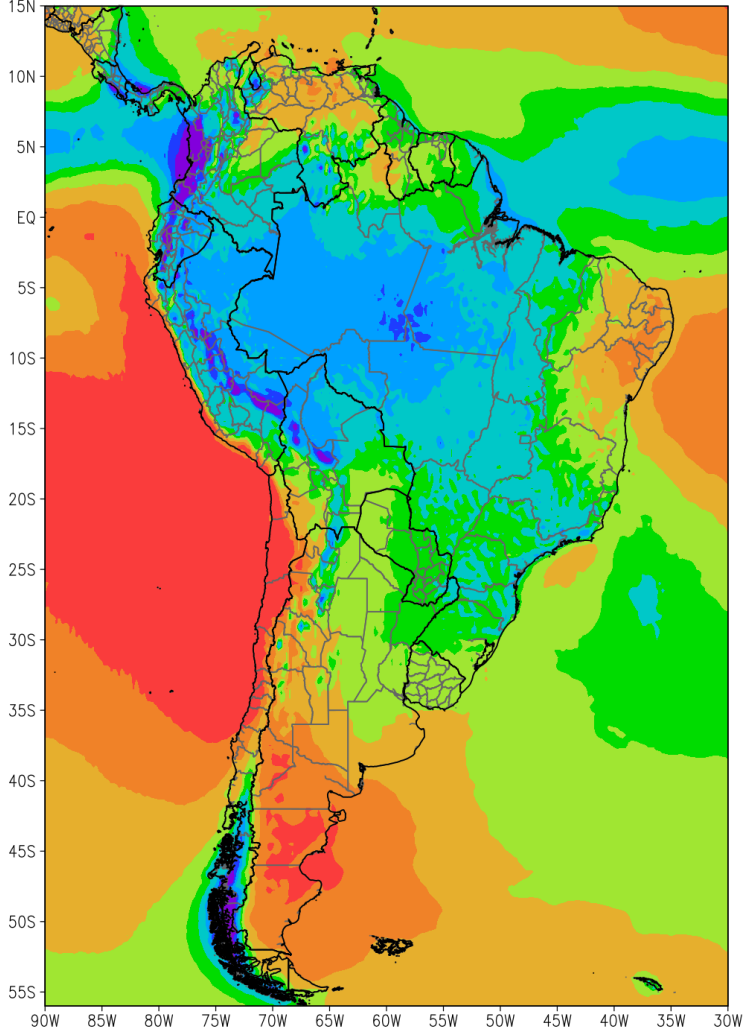


BLOQUE 3. PRONOSTICO HIDROLÓGICO ESTACIONAL

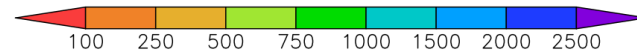
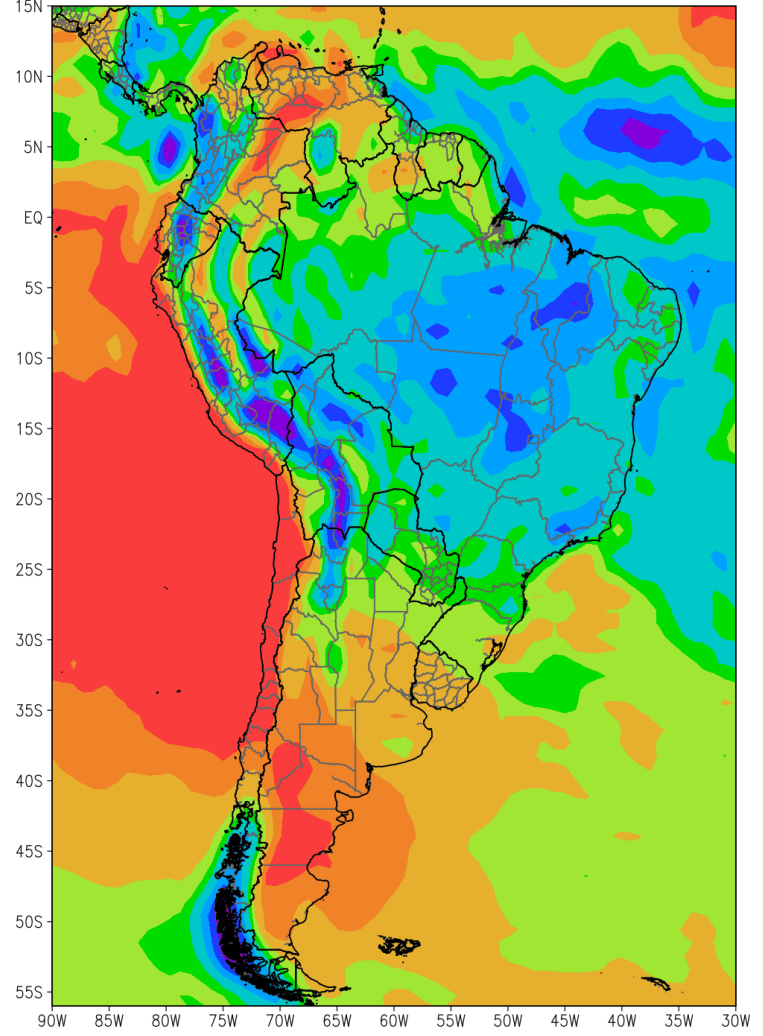




PRECIPITACION OCTUBRE-MARZO
PROMEDIO GRAL 2007/2020 (mm)

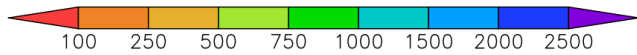
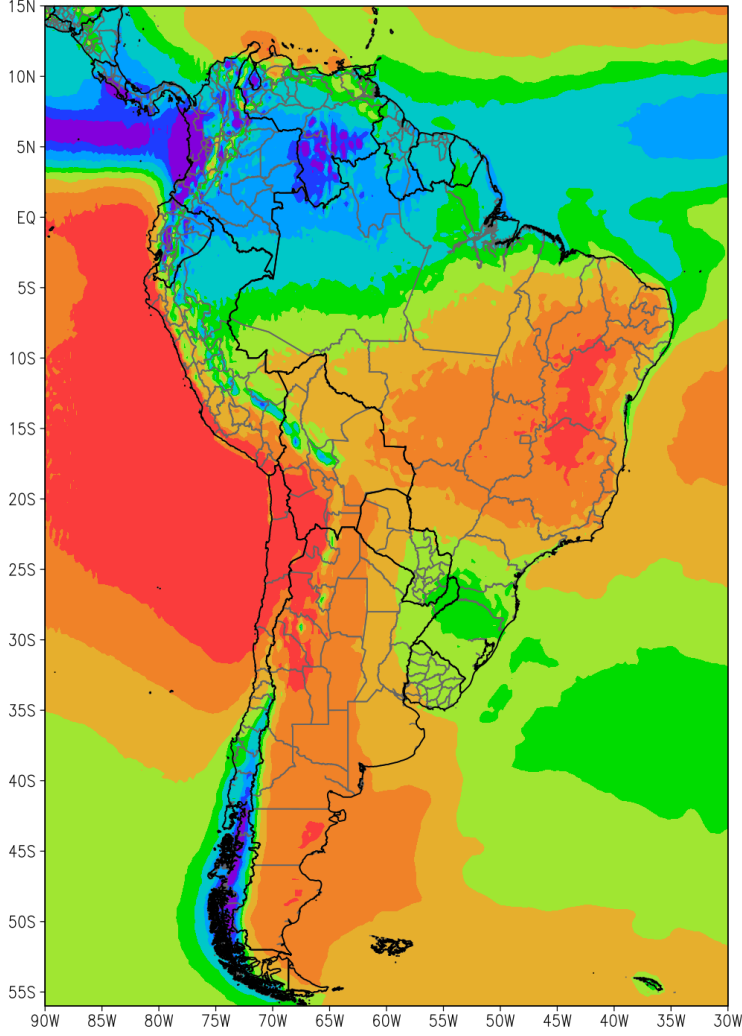


PRECIPITACION OCTUBRE 2021-MARZO 2022
(mm)

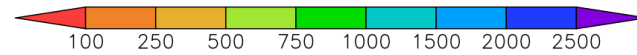
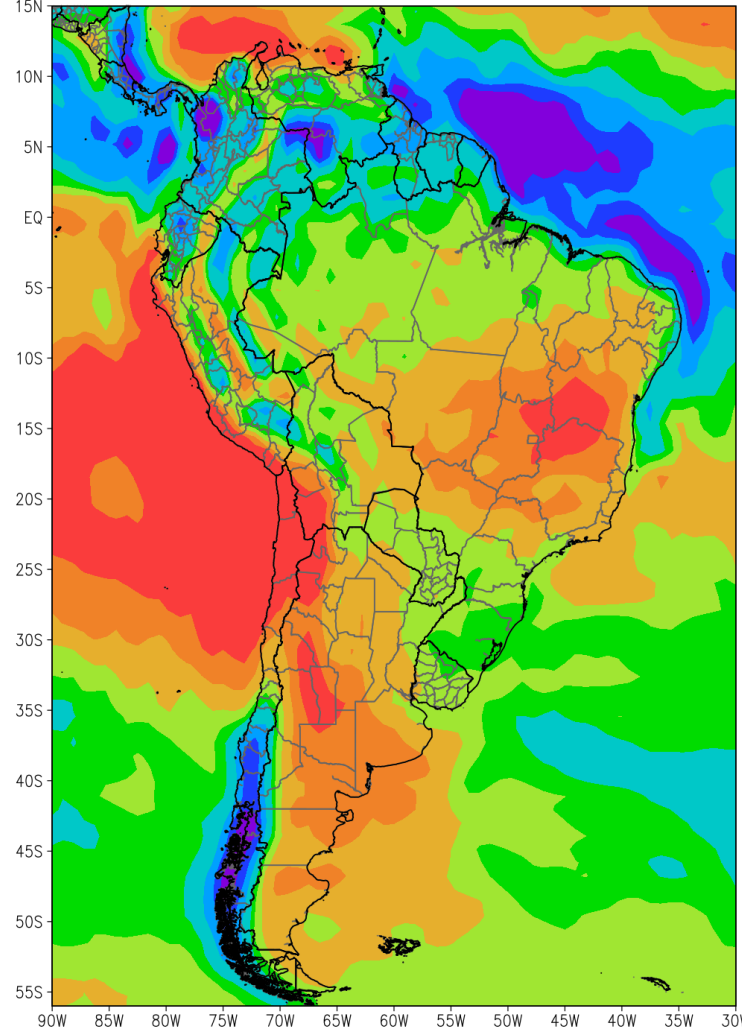




PRECIPITACION ABRIL-SEPTIEMBRE
PROMEDIO GRAL 2007/2020 (mm)

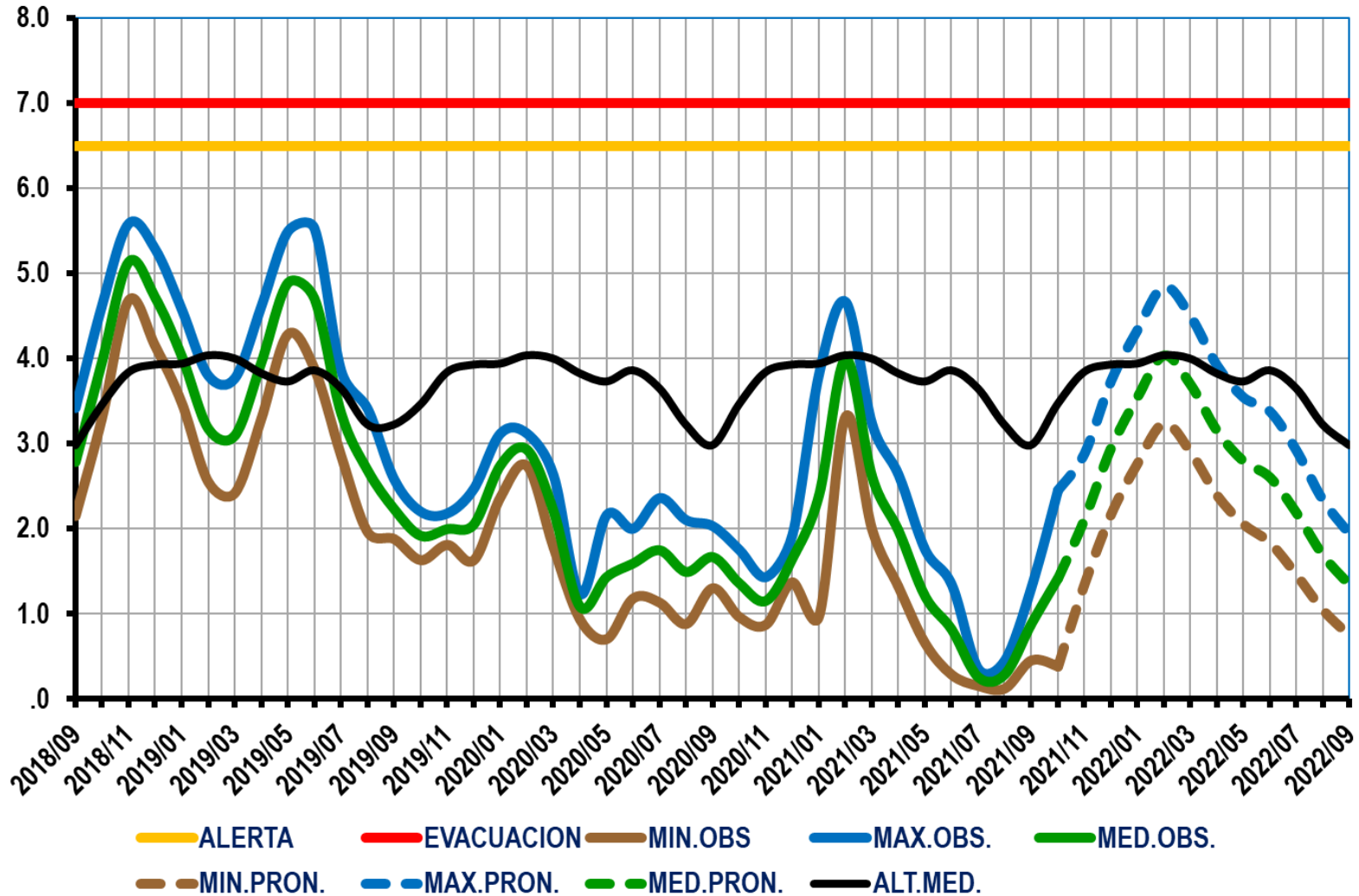


PRECIPITACION ABRIL 2022-SEPTIEMBRE 2022
(mm)



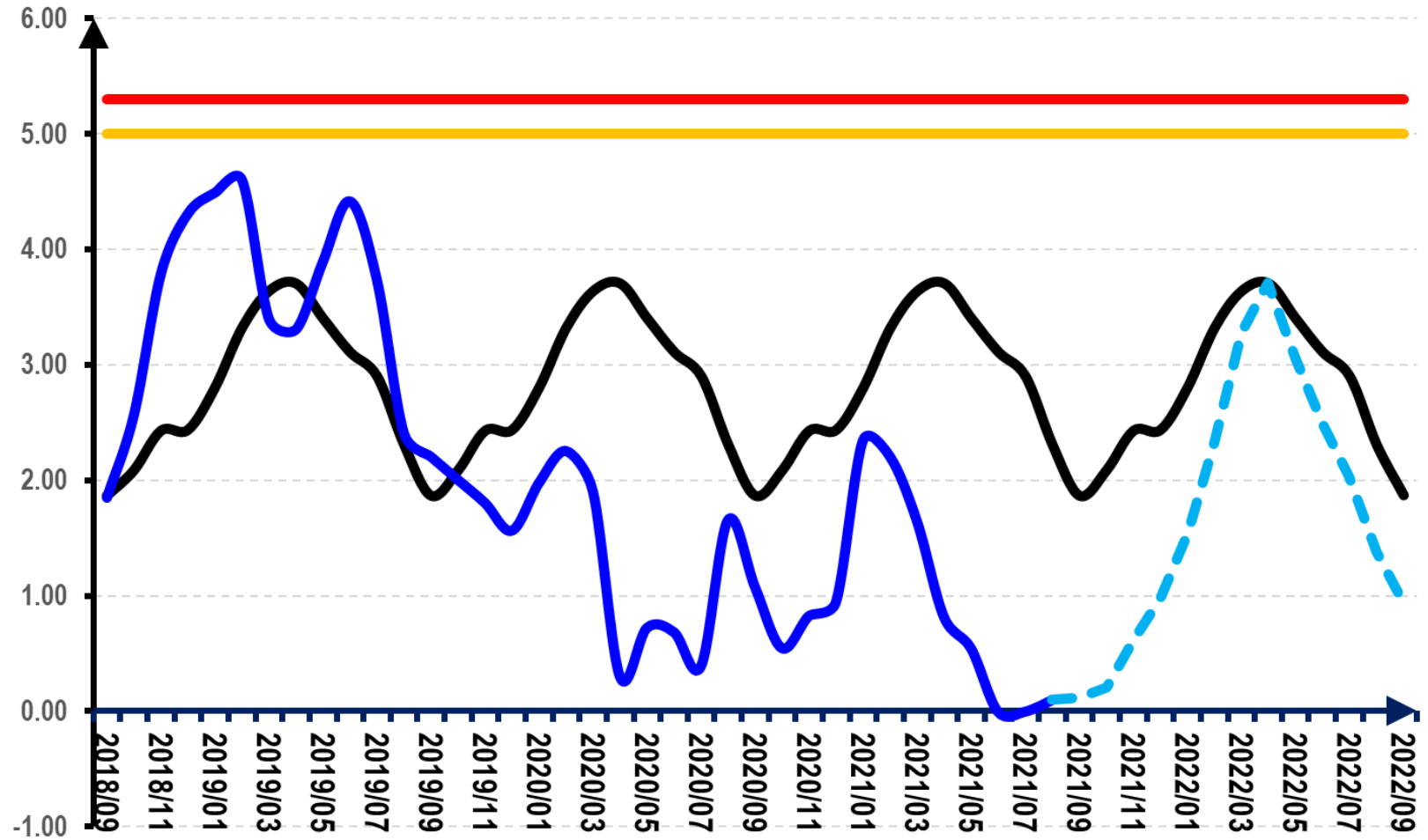


CORRIENTES CAPITAL (CORRIENTES, AR) ALTURA DEL RÍO PARANÁ - Actualizado 25/10/2021





EVOLUCIÓN Y PRONÓSTICO ALTURA RÍO PARANÁ PUERTO DE ROSARIO



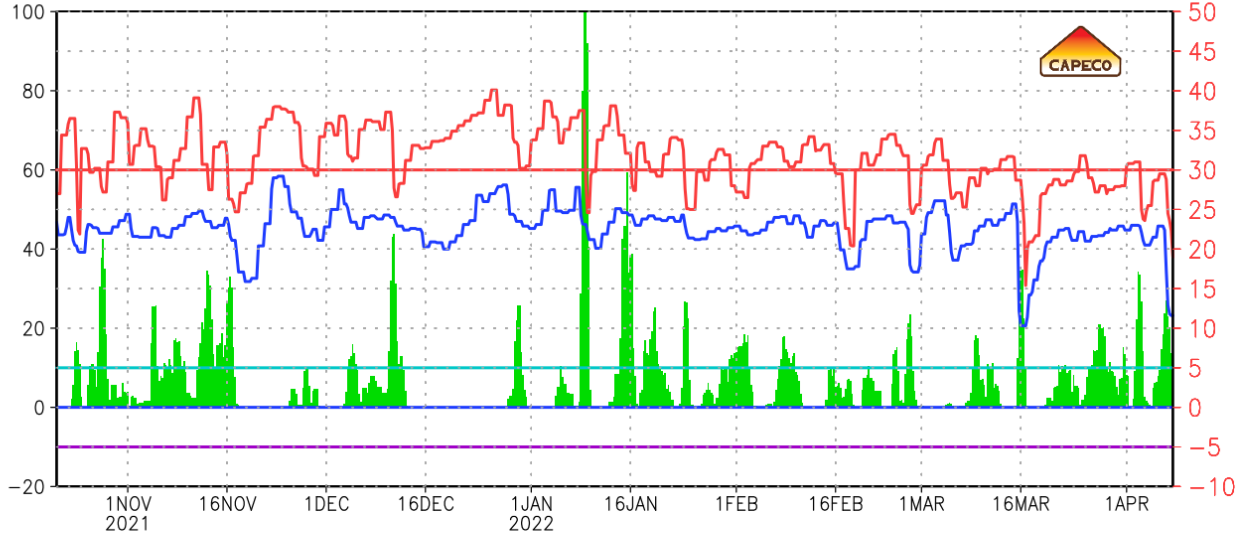
— ALERTA — EVACUACION — ALT.MED. — ALT.OBS. - - - ALT.PRON.

BLOQUE 4: PERSPECTIVAS LOCALES DE PRECIPITACIONES Y TEMPERATURA PRIMAVERA 2021-VERANO 2022

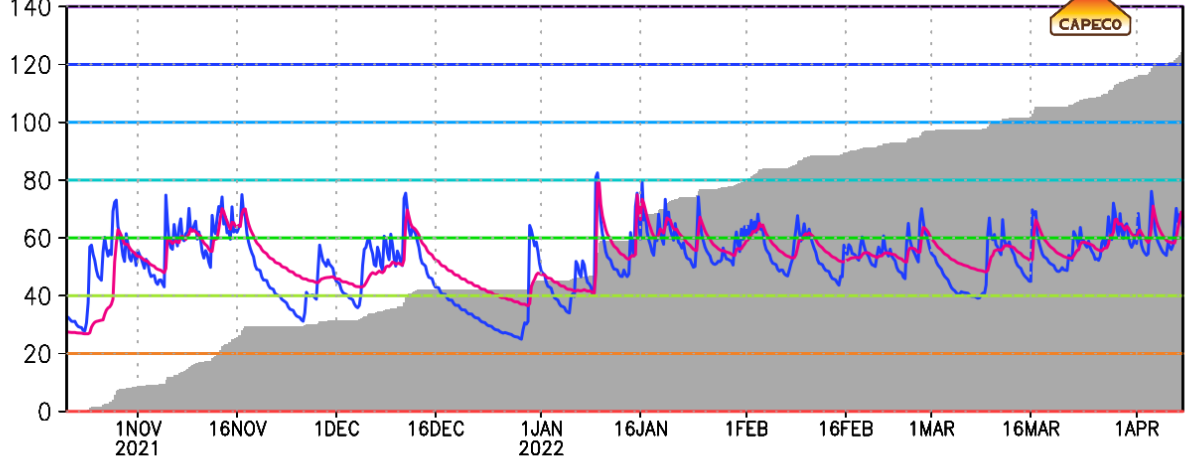


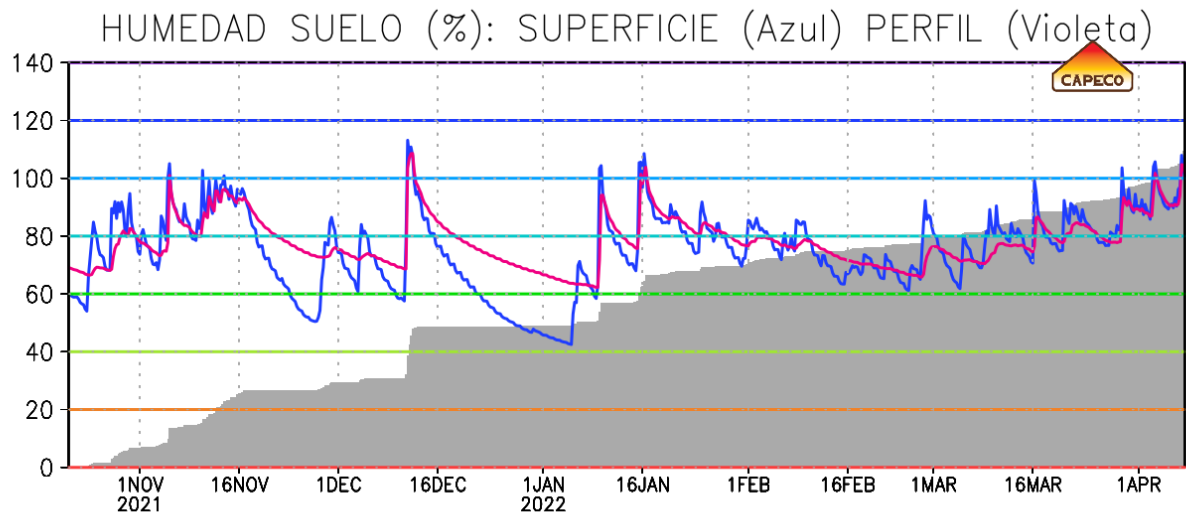
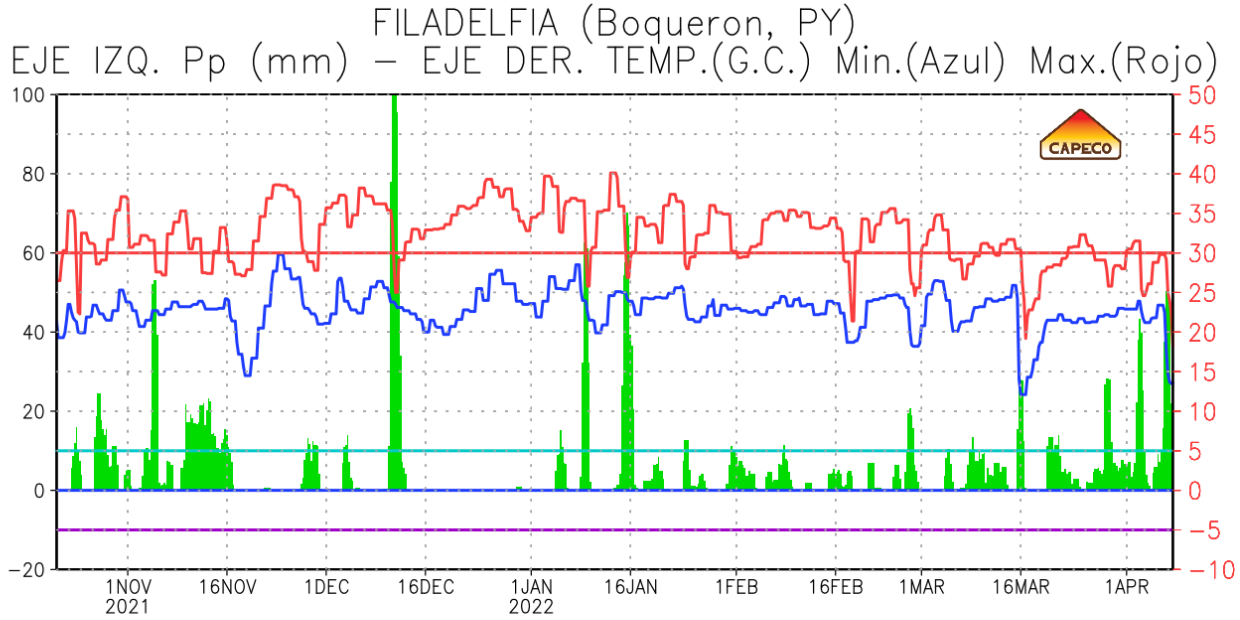
MARISCAL ESTIGARRIBIA (Boqueron, PY)

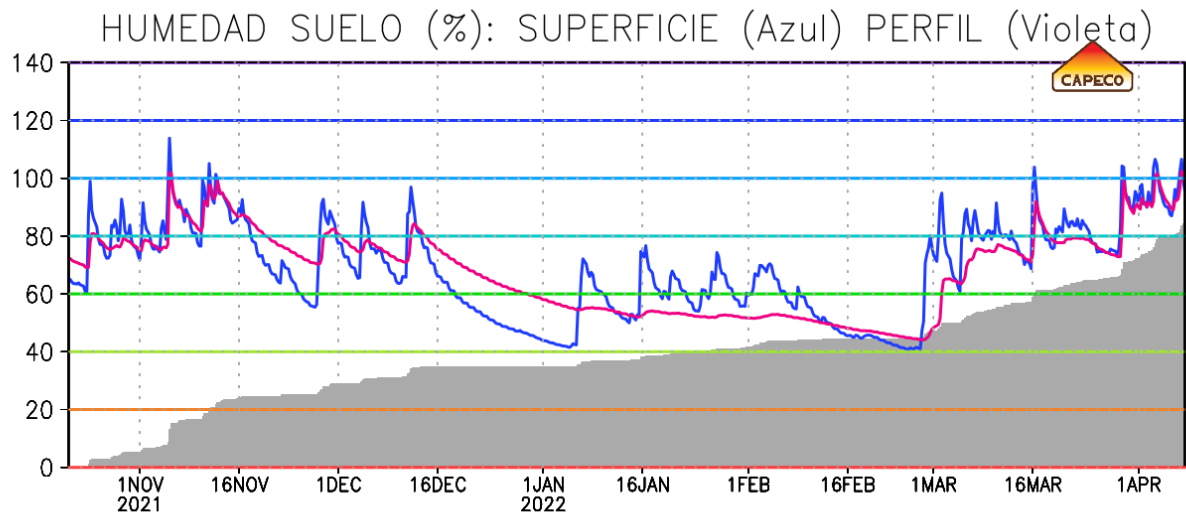
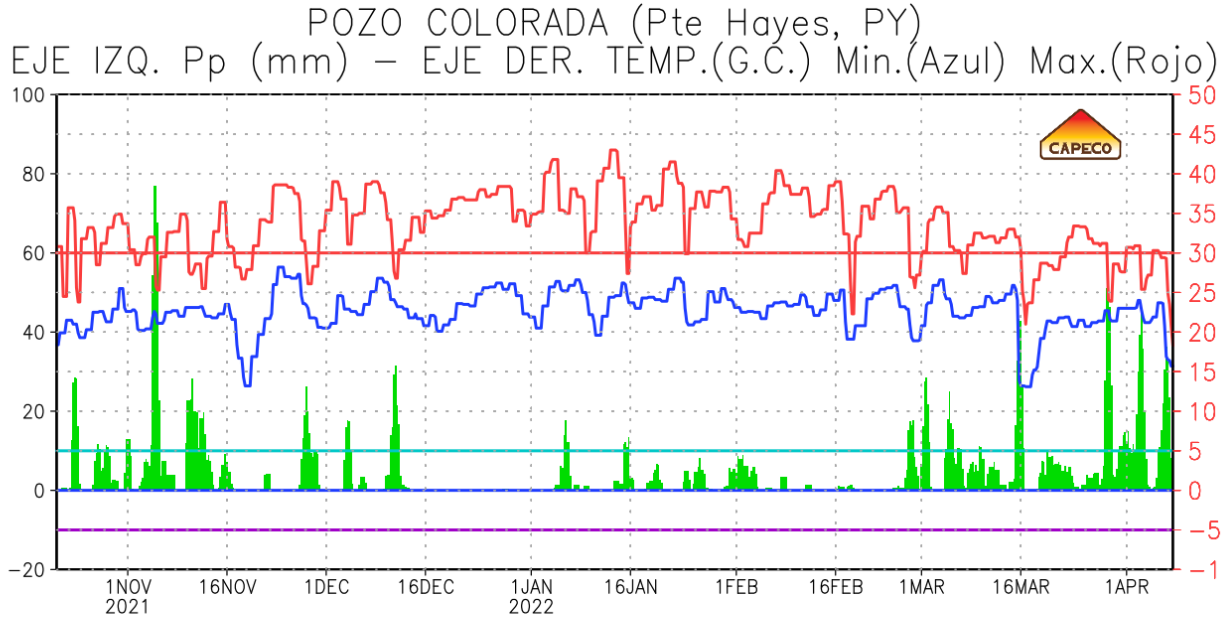
EJE IZQ. Pp (mm) – EJE DER. TEMP.(G.C.) Min.(Azul) Max.(Rojo)

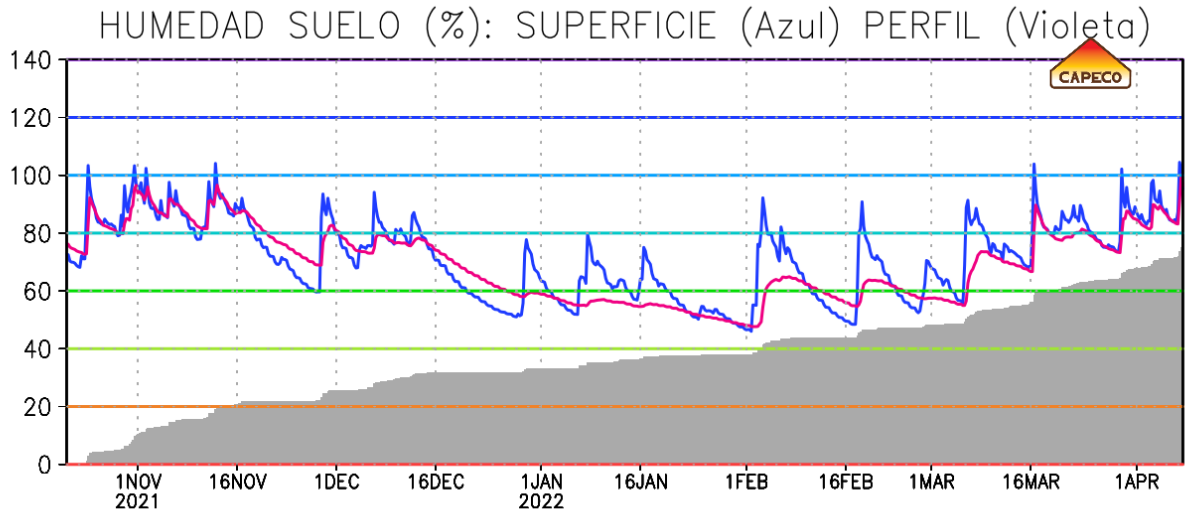
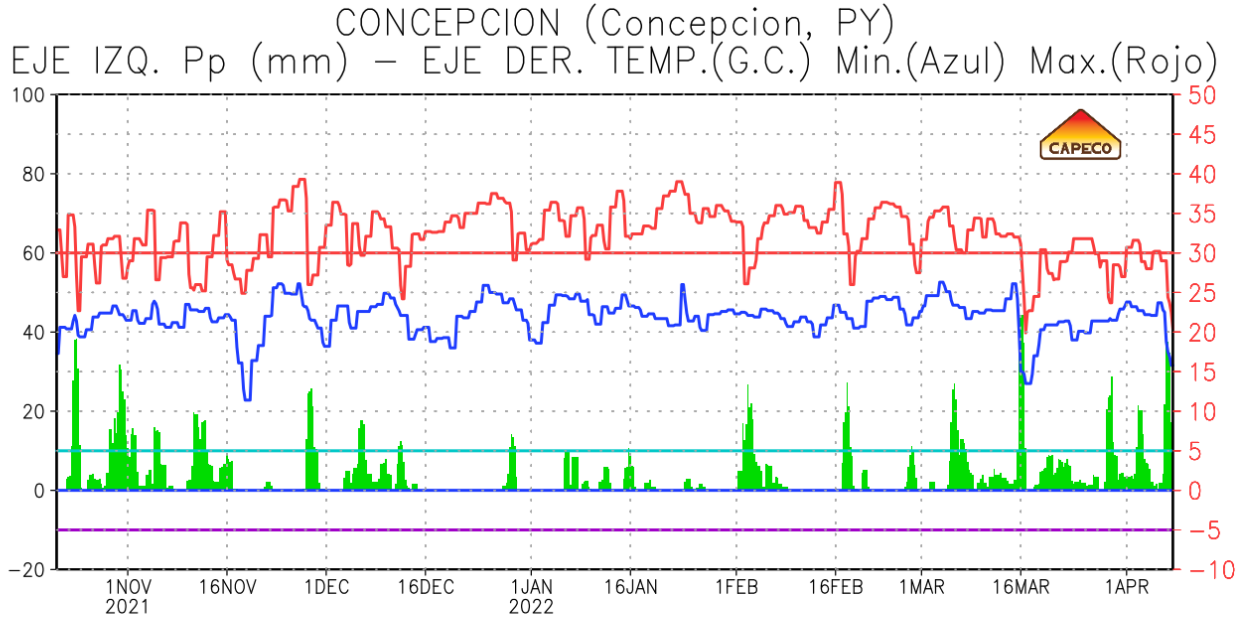


HUMEDAD SUELO (%): SUPERFICIE (Azul) PERFIL (Violeta)



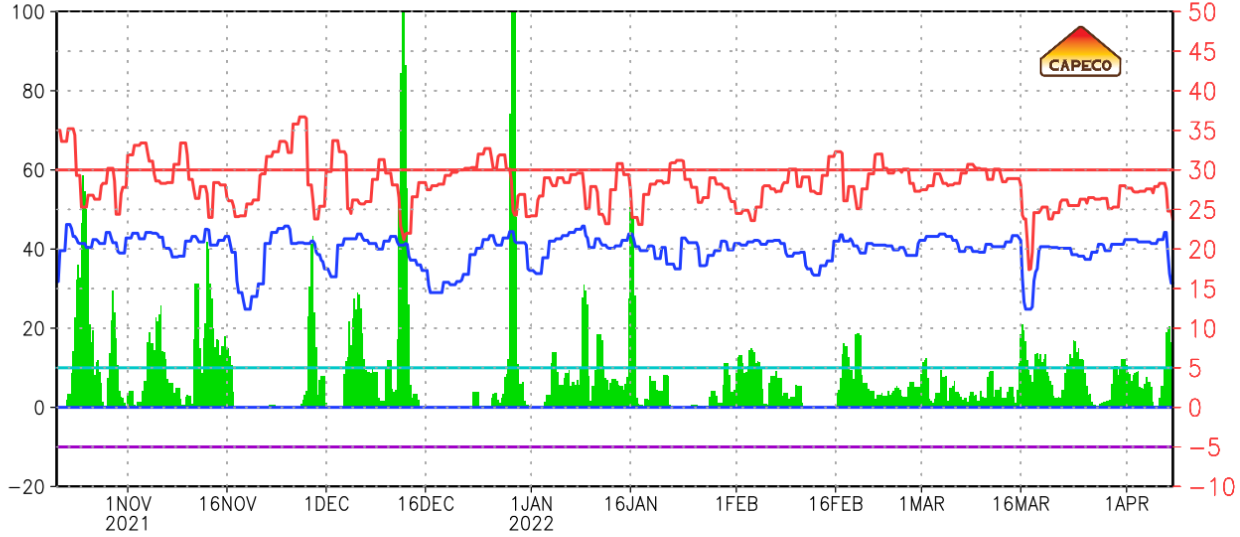




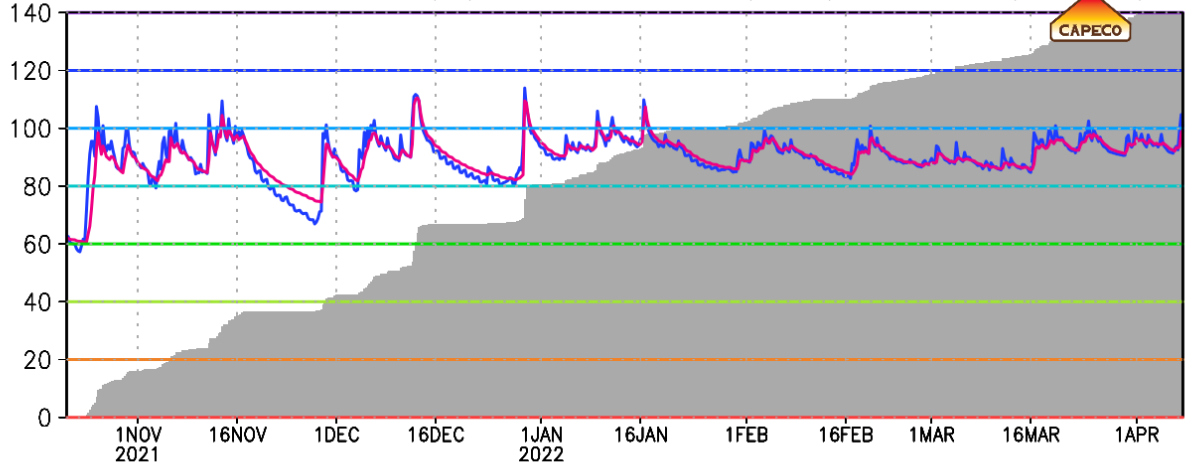


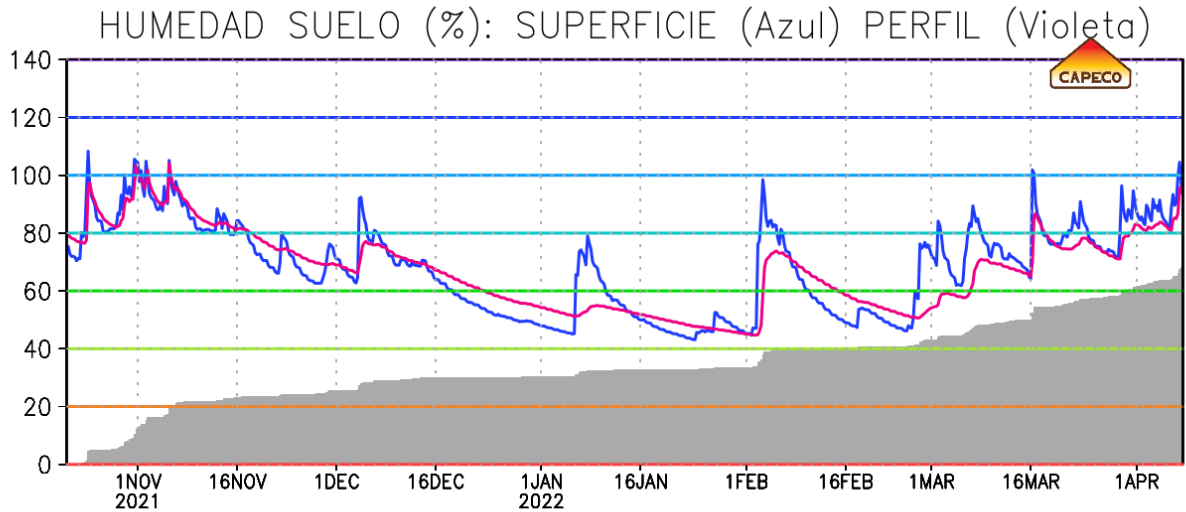
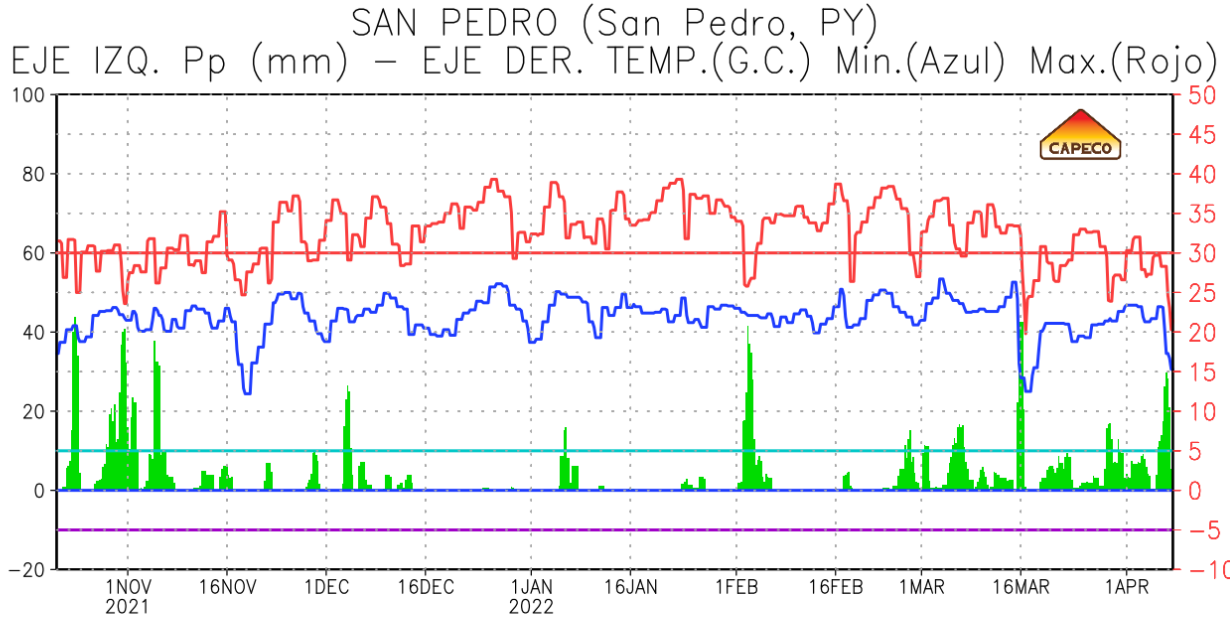
PEDRO JUAN CABALLERO (Amambay, PY)

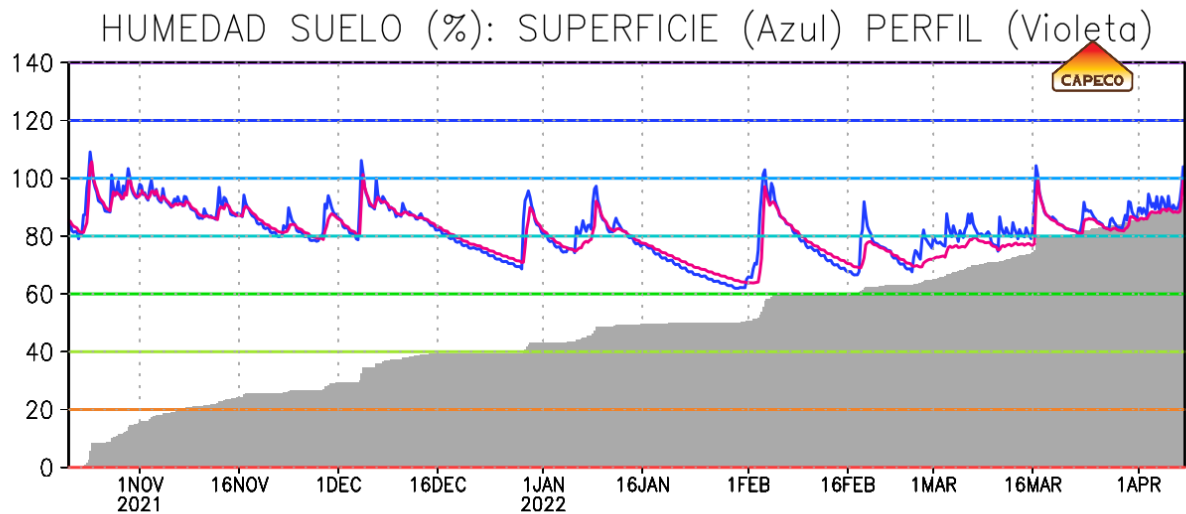
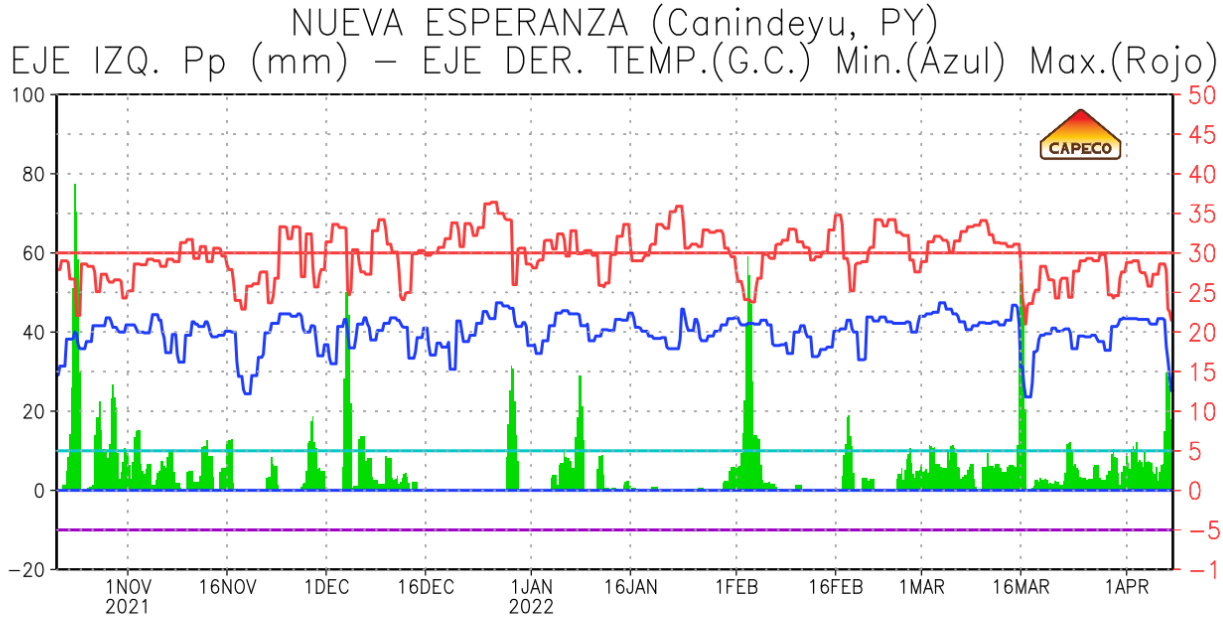
EJE IZQ. Pp (mm) – EJE DER. TEMP.(G.C.) Min.(Azul) Max.(Rojo)

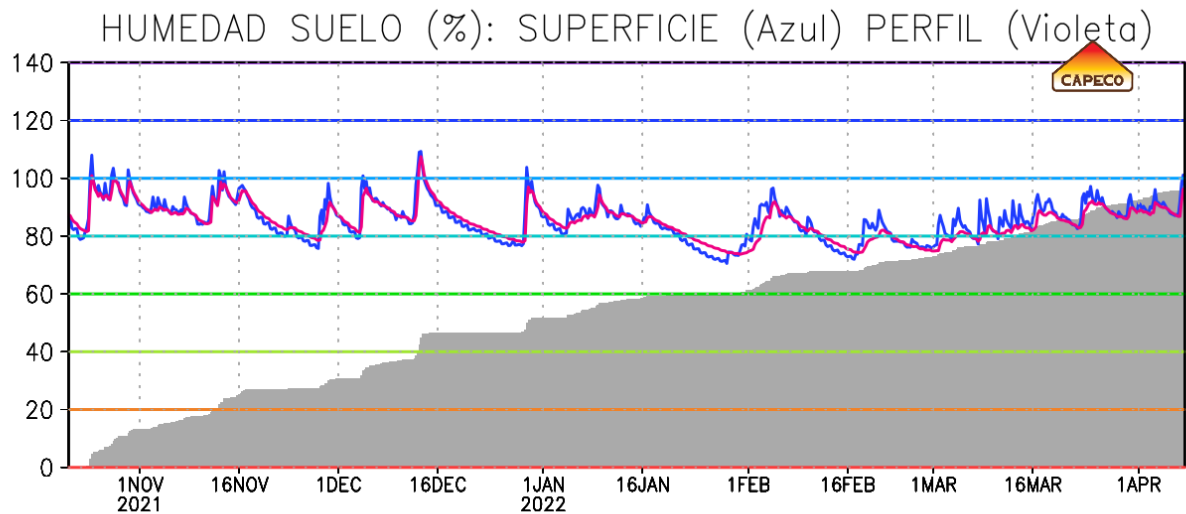
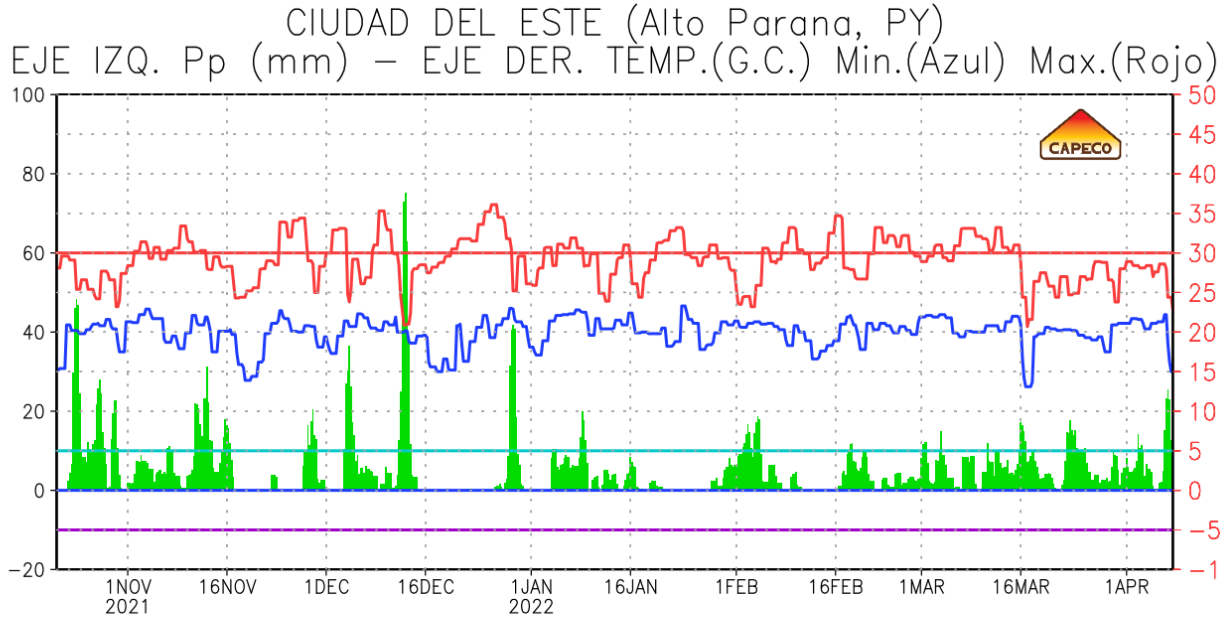


HUMEDAD SUELO (%): SUPERFICIE (Azul) PERFIL (Violeta)

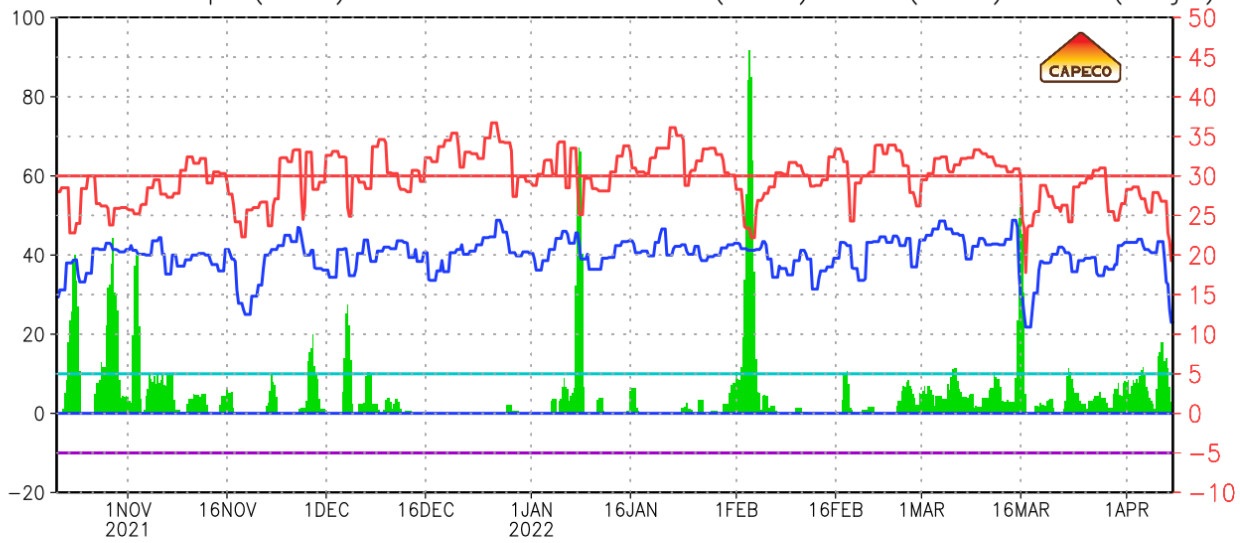




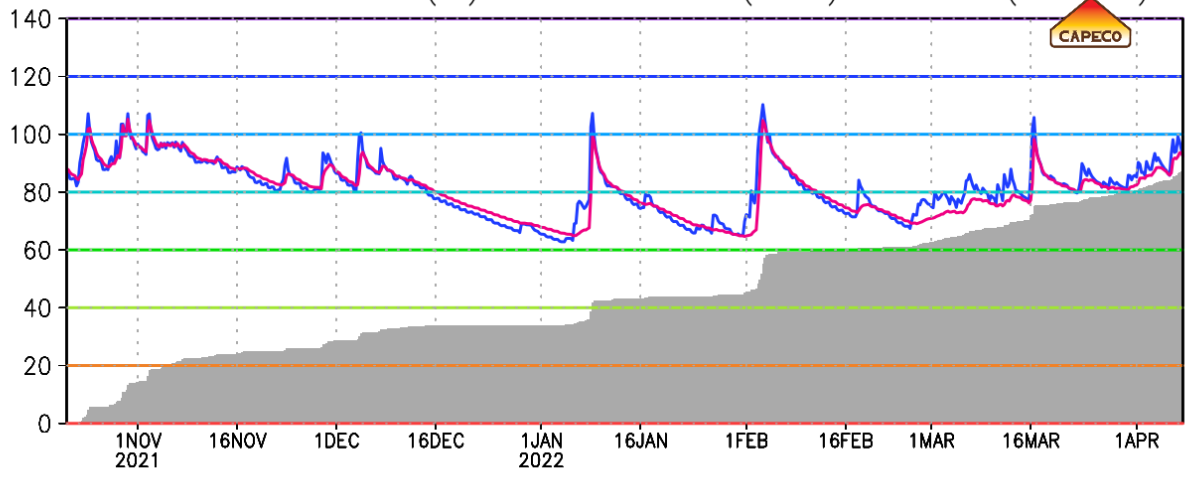


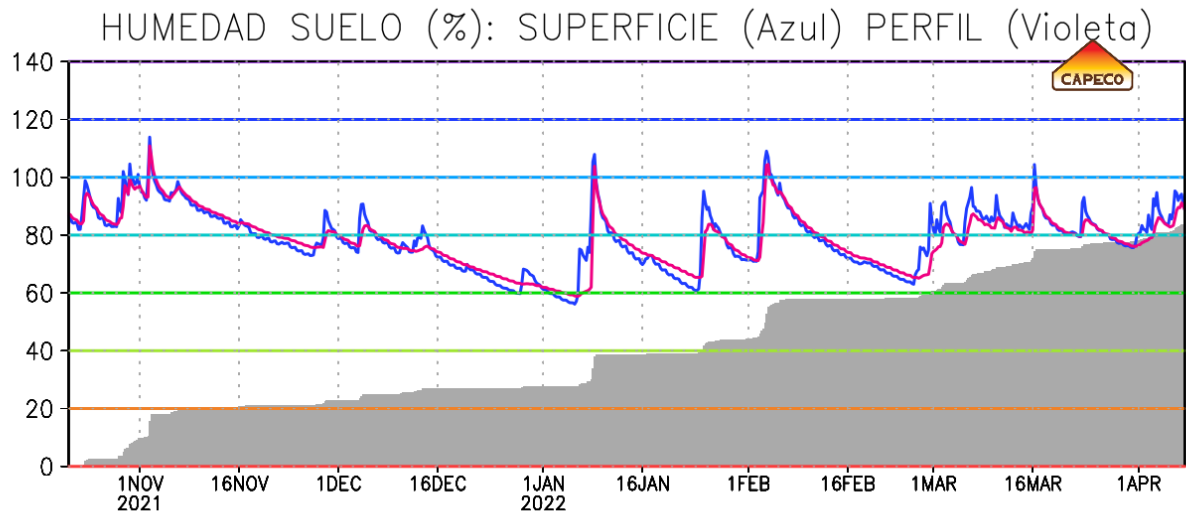
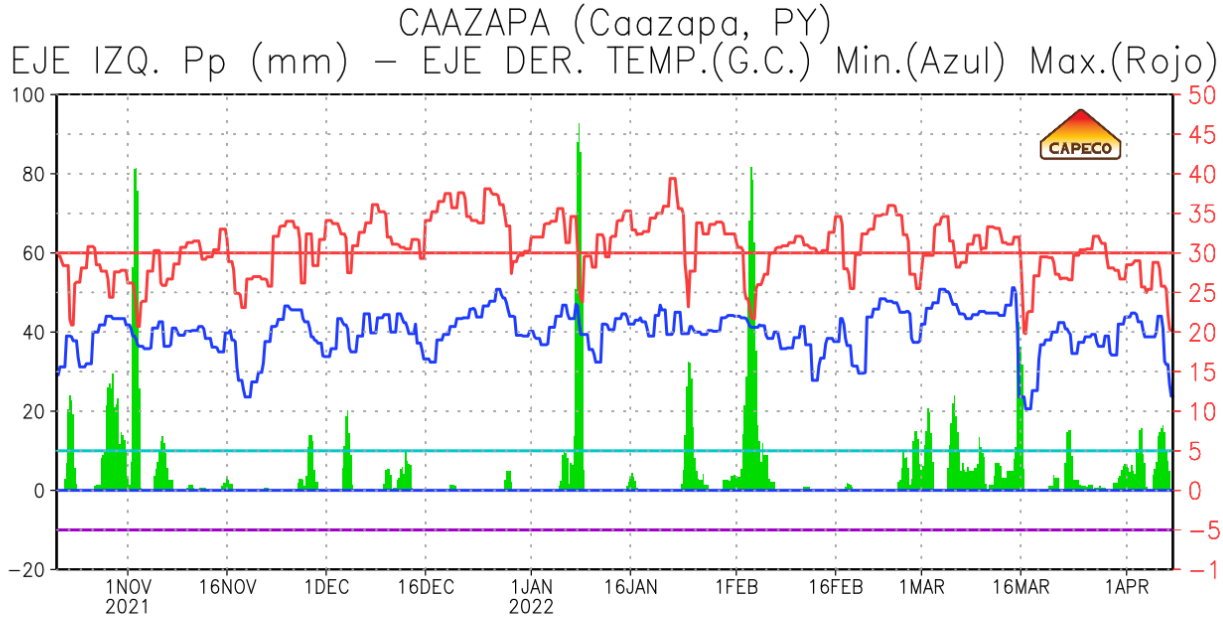


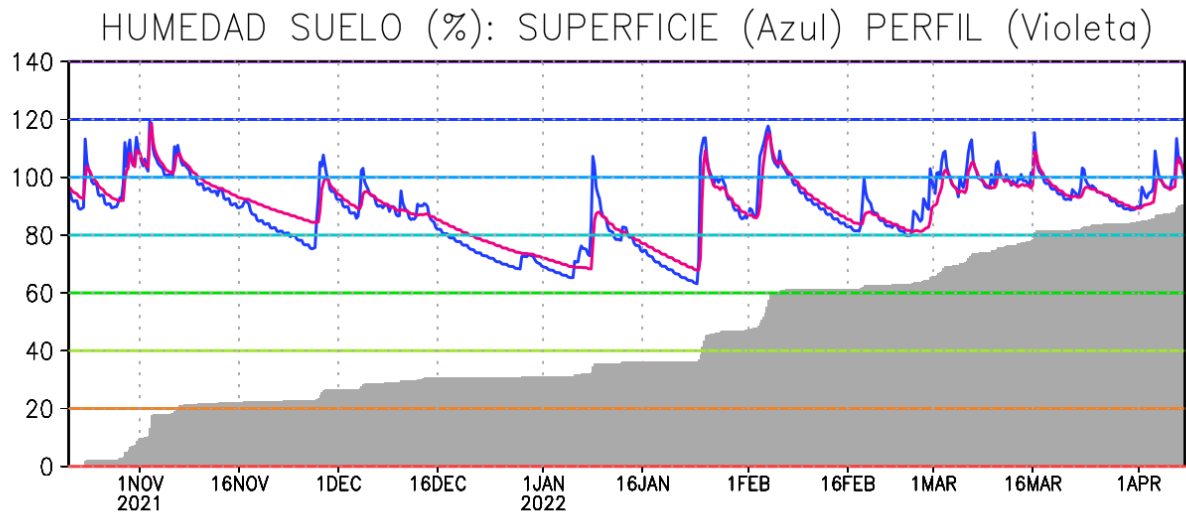
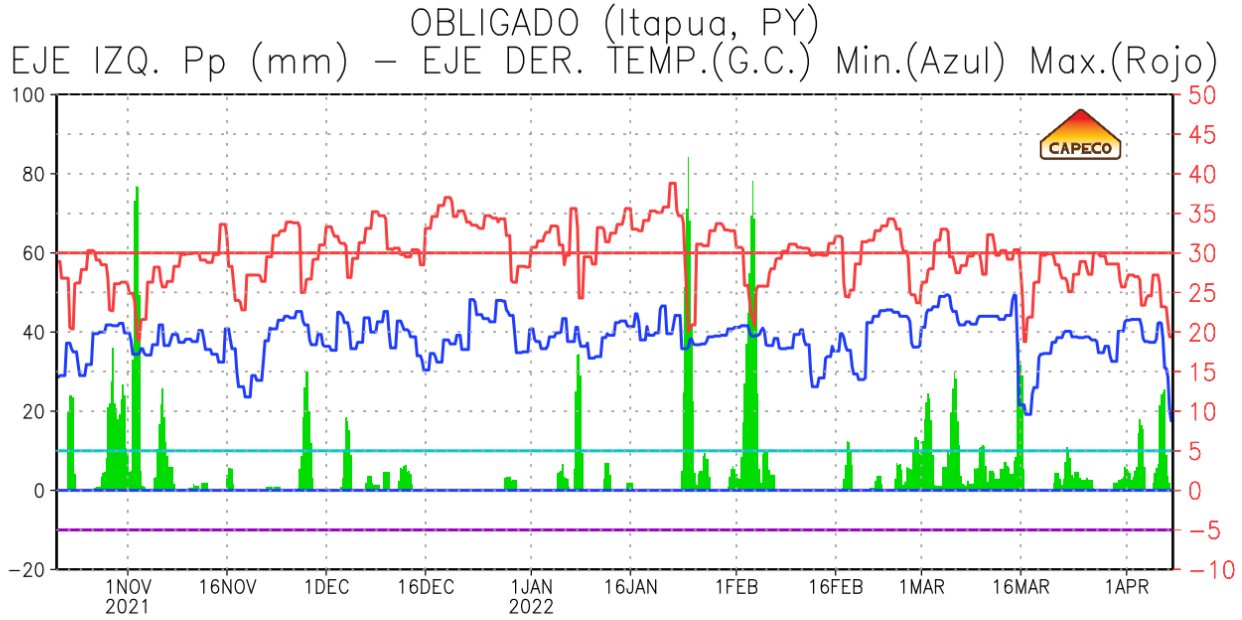
YHU (Caaguazú, PY)
EJE IZQ. Pp (mm) – EJE DER. TEMP.(G.C.) Min.(Azul) Max.(Rojo)

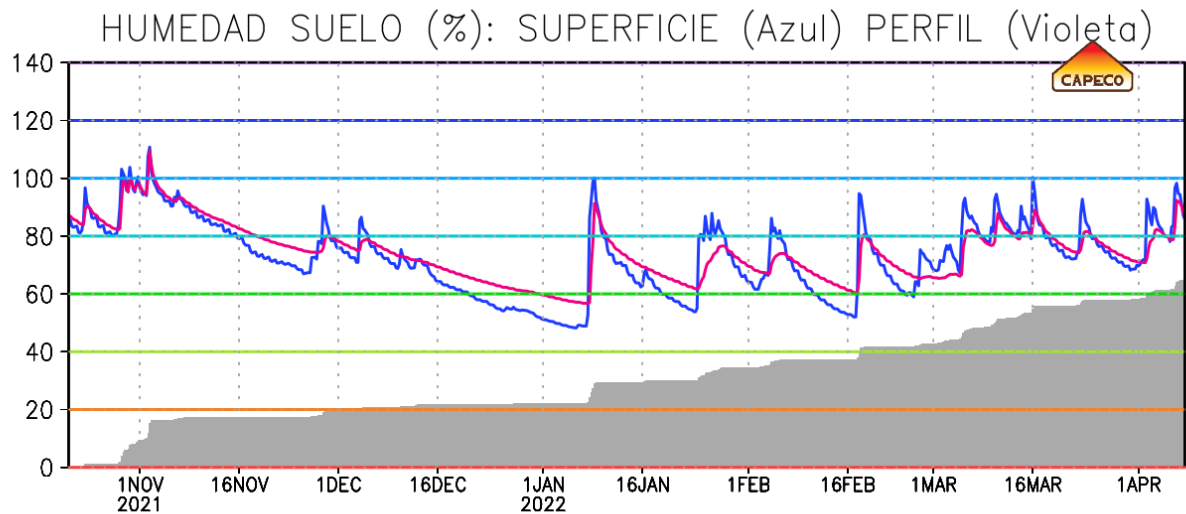
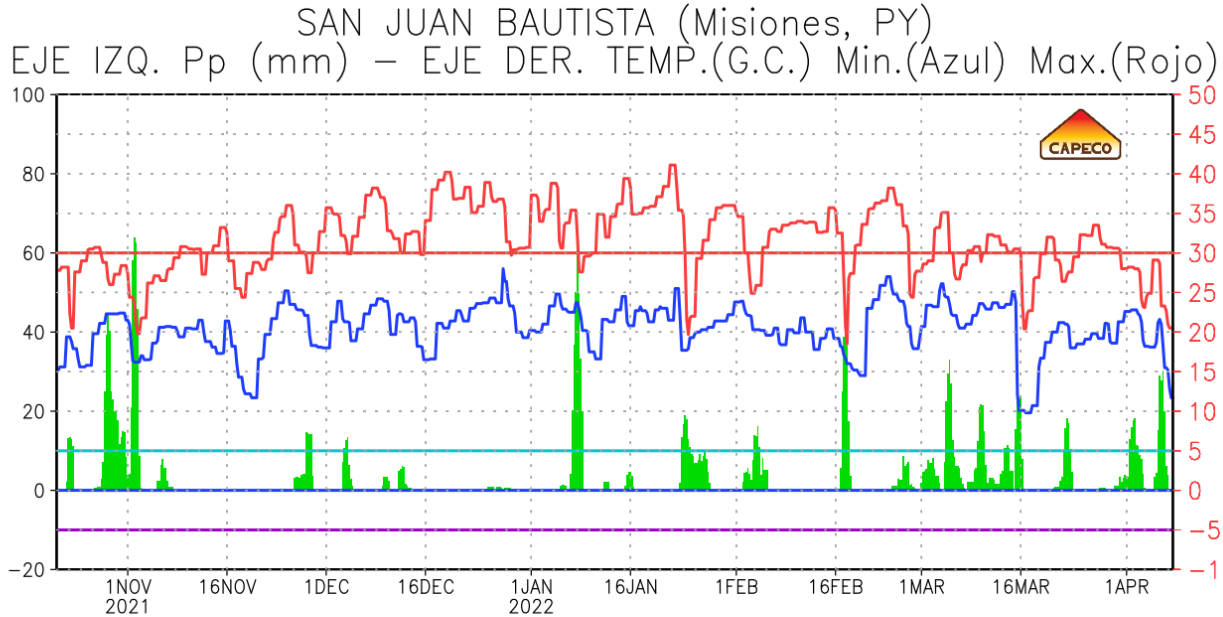


HUMEDAD SUELO (%): SUPERFICIE (Azul) PERFIL (Violeta)









GRACIAS POR SU ATENCIÓN



norteadada@yahoo.com.ar



0984 817 260



@capecopy